

OPEN STORAGE/JUNK YARDS, ETC.  
ORPHANAGES  
OTHER FABRICATED METAL PRODUCTS - M  
OTHER FINANCE,INSURANCE AND REAL ES  
OTHER FOOD AND KINDRED PRODUCTS - M  
OTHER FOOD PROCESSING  
OTHER FOOD –RETAIL  
OTHER FORESTRY ACTIVITIES AND RELAT  
OTHER PUBLIC ASSEMBLY  
OTHER RETAIL TRADE  
PAINTS, VARNISHES, LACQUERS, ENAMEL  
PARKING LOTS, MOBILE HOME PARKS  
PARKS  
PASTURELAND (GOOD B1)  
PATIO HOME  
POINT CADET DEVELOPMENT CORPORATION  
PREFAB. METAL BUILDING (COMM.)  
PREFAB. METAL BUILDING (FARM)  
PROFESSIONAL SERVICE BUILDINGS  
PROFESSIONAL SVCS. BUILDINGS  
RECREATIONAL - CLASSIFIED USE  
RECREATIONAL (LOW PARTITIONS)  
RECREATIONAL ACTIVITIES  
RELIGIOUS SERVICES  
RENTAL-SERVICES  
REPAIR SERVICE SHOPS  
REPAIR SERVICES  
REPAIR SHOPS (NOT AUTOMOTIVE)  
RESIDENTIAL  
RESTAURANT  
RESTAURANTS  
RESTAURANTS(ALCOHOLIC BEVERAGES)-RE  
RESTAURANTS(CARRY-OUT SERVICE)-RETA  
RESTAURANTS(CURB SERVICE)-RETAIL  
RESTAURANTS, CAFETERIAS  
RESTAURANTS-GENERAL  
RETAIL TRADE-AUTOMOTIVE, MARINE CRA  
RIGHTS-OF-WAY/STREETS/DITCHES  
RIVERS AND LAKES  
RIVERS/LAKES/SUBMERGED LANDS  
SERVICE STATIONS  
SERVICE STATIONS-RETAIL  
SERVICES-OTHER

SEWAGE DISPOSAL, SOLID WASTE, BORROW PITS, DRAINAGE RESERVOIRS,  
WASTE LAND, MARSH, SAND DUNES, SWAMPS  
SEWAGE DISPOSAL/LANDFILLS/MARSH  
SINGLE FAMILY RESIDENCE  
SINGLE FAMILY RESIDENTIAL  
STORE (RETAIL TRADE)  
STORES, ONE STORY  
TIMBER (AVG)  
TIMBER (GOOD)  
TIMBER (POOR)  
TIMBERLAND  
TIMBERLAND (FAIR)  
TIMBERLAND (POOR)  
TIME SHARING COMPLEX  
TOURIST ATTRACTIONS  
TOWNHOUSE  
TOWNHOUSE - SINGLE FAMILY  
TWO FAMILY UNITS  
UNDEFINED (DOR USE ONLY)  
UNDEVELOPED AND UNUSED LAND  
UNDEVELOPED LAND & WATER AREAS  
UNION,FRATERNAL,CIVIC SERVICE FACIL  
UNKNOWN COMMERCIAL  
UNKNOWN LANDUSE  
VACANT COMMERCIAL  
VACANT FLOOR AREA, COMMERCIAL  
VACANT INDUSTRIAL  
VACANT IZ LAND (PAVE RD)  
VACANT LAND NOT SUITABLE FOR DEVELO  
VACANT LAND SUITABLE FOR DEVELOPMEN  
VACANT MULTIFAMILY RESIDENTIAL  
VACANT RESIDENTIAL  
VACANT RESIDENTIAL LOT  
VACANT RESIDENTIAL SUBDIVISION  
VACANT ST RURAL LAND (NO ROAD)  
VACANT ST RURAL LAND (PAVE RD)  
VACANT WATERFRONT  
VACANT/UNDEVELOPED LAND  
WAREHOUSE  
WAREHOUSING AND STORAGE  
WAREHOUSING, DISTRIBUTION TERMINALS, TRUCKING TERMINALS  
WAREHOUSING/TRUCKING TERMINALS  
WATERFRONT IMPROVED



**Compensation Framework for Coastal Real Property Claims**

**Appendix D**

**Eligible Parcel Compensation Category Map**

---

The **Eligible Parcel Compensation Category Map** is found in a separate document.



**Compensation Framework for Coastal Real Property Claims**

**Appendix E**

**Coastal Real Property Claim Form**

---

1. Are you claiming you are entitled to compensation for one or more parcels you owned during the time period April 20, 2010 to December 31, 2010 under the **Compensation Framework for Coastal Real Property Claims**?

\_\_\_\_ Yes      \_\_\_\_ No

2. Are you claiming you are entitled to compensation for one or more parcels you leased during the time period April 20, 2010 to December 31, 2010 under the **Compensation Framework for Coastal Real Property Claims**?

\_\_\_\_ Yes      \_\_\_\_ No

3. If you answered yes to Question 1 or 2 above, are you also claiming you are entitled to compensation for physical damage that occurred to your real or personal property located on your parcel(s) in connection with the DWH Spill response clean-up operations during the time period April 20, 2010 to December 31, 2010?

\_\_\_\_ Yes      \_\_\_\_ No

*If you answered yes to any of the questions above, (i) answer the questions below, (ii) provide the documentation required in the **Document Requirements** form (Appendix F), and (iii) complete a **Coastal Real Property Verification Statement** (Appendix G).*

4. What is the street address of the parcel(s)?

---

---

5. What is the tax assessment identification number of the parcel(s)?

---

---

6. What is the parcel identification number of the parcel(s)?

---

---

7. If you owned the parcel(s) and leased it during the time period April 21, 2010 to December 31, 2010, when did the lease begin?

---

---

---

8. If you owned the parcel(s) and leased it during the time period April 21, 2010 to December 31, 2010, when did the lease end?

---

---

9. If you were a lessee of the parcel(s) and you leased it during some time period between April 21, 2010 and December 31, 2010, when did the lease begin?

---

---

10. If you were a lessee of the parcel(s) and you leased it during some time period between April 21, 2010 and December 31, 2010, when did the lease end?

---

---

*You must only answer the following questions if you claim you are entitled to compensation for physical damage that occurred to your real or personal property located on your parcel(s).*

11. Identify and describe the real or personal property that you claim was physically damaged in connection with the DWH Spill response cleanup operations.

---

---

---

---

---

---

12. Describe the physical damage that you claim occurred to your real or personal property located on your parcel(s) in connection with the DWH Spill response clean-up operations.

---

---

---

---

---

13. Where on your parcel was your real or personal property located when the damage occurred?

---

---

---

14. When did the physical damage to your real or personal property occur?

---

---

15. Describe in detail what caused the physical damage to your real or personal property.

---

---

---

---

---

16. If you know, who caused the physical damage to your real or personal property?

---

---

17. If you know, were the DWH Spill response cleanup operations that you claim caused the physical damage to your real or personal property consistent with the National Contingency Plan or specifically ordered by the Federal On-Scene Coordinator or delegates thereof?

☐ Yes    ☐ No    ☐ I Don't Know

18. Describe the condition of the real or personal property prior to the damage you claim occurred.

---

---

---

19. Did you own the real or personal property that you claim was damaged at the time the damage occurred?

☐ Yes    ☐ No

20. Have you already incurred the cost to repair or replace the real or personal property that you claim was physically damaged?

\_\_\_\_ Yes      \_\_\_\_ No

21. If your answer to Question 20 is yes, please identify the following:

a. Was the damaged property repaired or replaced?

---

b. If the damaged property was replaced, state the reasons that the property was replaced instead of being repaired.

---

---

---

c. If the damaged property was replaced, state the name and address of the individual or business from which the replacement was obtained and the cost you incurred to replace the property.

---

---

---

d. If the damaged property was repaired, state the name and address and telephone number of the individual or business that did the repairs, the cost you incurred to repair the property, and identify the repairs that were done.

---

---

---

22. If the answer to Question 20 is no, please identify the following:

- a. State whether the damaged property can be repaired?

\_\_\_\_ Yes      \_\_\_\_ No

- b. If the damaged property can be repaired, have you obtained a cost estimate to repair the damaged property?

\_\_\_\_ Yes      \_\_\_\_ No

- c. If you have obtained a cost estimate to repair the damaged property, state the name address and phone number of the individual or entity that provided the cost estimate, what repairs are being done and the amount of the cost estimate for the repairs.

---

---

---

- d. If you claim that the damaged property cannot be repaired, explain the reasons for your claim.

---

---

---

---

---

## **Compensation Framework for Coastal Real Property Claims**

### **Appendix F Coastal Real Property Claim Form Document Requirements**

---

*To receive compensation under the **Compensation Framework for Coastal Real Property Claims** you must provide copies of the documents described below.*

1. Owners of parcel(s) seeking compensation under the **Compensation Framework for Coastal Real Property Claims** must provide the following:
  - a. Official copy of the deed for the parcel for which you are seeking compensation showing that you are the owner of the parcel.
    - i. To the extent a state, county, municipality or other governmental agency agrees to provide the Claims Administrator with access to an official database sufficient for the Claims Administrator to confirm the claimant owned the parcel for which they are seeking compensation, the Claims Administrator need not require from the claimant an official copy of the deed or official copy of the 2010 property tax assessment notice for the parcel for which they are seeking compensation. Rather, the Claims Administrator is authorized to accept from the claimant the street address and tax identification number or parcel identification number for the parcel for which they are seeking compensation as sufficient to satisfy this subpart, and the Claims Administrator will use the database to confirm the claimant's valid ownership during the time period April 20, 2010 to December 31, 2010
  - b. Official copy of the 2010 property tax assessment notice for the parcel for which you are seeking compensation.<sup>7</sup>
    - i. To the extent a state, parish, municipality or other governmental agency agrees to provide the Claims Administrator with access to an official database sufficient for the Claims Administrator to confirm the claimant owned the parcel for which they are seeking compensation, the Claims Administrator need not require from the claimant an official copy of the deed or official copy of the 2010 property tax assessment notice for the parcel for which they are seeking compensation. Rather, the Claims Administrator is authorized to accept from the claimant the street address and tax identification number or parcel identification number for the parcel for which they are seeking compensation as sufficient to satisfy this subpart, and the Claims

---

<sup>7</sup> In some counties, issuance of 2010 tax assessment notices may occur prior to April 20, 2010 such that the correct owner of the eligible parcel may not be reflected, (for example if notices were mailed January 2010 but ownership changed February 2010). In such a case, a claimant may provide other documentation such as a copy of the real estate closing/settlement statement from a sale, in order to prove ownership.

Administrator will use the database to confirm the claimant's valid ownership during the time period April 20, 2010 to December 31, 2010

- c. If you owned a parcel that you leased for a period of 60 days or longer during the time period April 20, 2010 and December 31, 2010 and the lease was executed prior to April 20, 2010, provide copies of the executed lease for any time period during April 20, 2010 and December 31, 2010.
- d. If you believe your parcel should be added to the **Coastal Real Property Claim Zone** (see Section 1. E.), documentation showing a parcel contains the presence of oil pursuant to **SCAT** or by an official assessment conducted by the Natural Resource Trustees in connection with the DWH Spill.
- e. If your parcel is not identified in the **Coastal Real Property Claim Zone** and should be (see Section 1. F. i.), an official document provided by the county tax assessor, Clerk of Court, Registrar of Lands or other governmental lands office or agency, or a professional survey of the parcel showing actual presence of the parcel within the **Coastal Real Property Claim Zone**.
- f. If your parcel has a County Land Use Designation listed in Appendix C but that is not reflected in the **Administrator's Database** (see Section 1. G.), documentation for the county tax assessor, Clerk of Court, Registrar of Lands or other governmental lands office or agency sufficient to show that the parcel does in fact have a County Land Use Designation listed in Appendix C.
- g. If you believe your parcel should be reclassified from **Compensation Category B1 or B2** to **Compensation Category A1 or A2** (see Section 1. H. i.), independent documentation in the form of a government or academic report, not commissioned by the **Eligible Claimant** or the **Eligible Claimant's** attorney or agent, with said independent documentation establishing that the **Eligible Parcel** contains the presence of oil released by the DWH Spill.
- h. If you believe your parcel is on a shoreline with a primary **ESI** classification of 10A (salt and brackish (coastal marshes)), 10B (freshwater marshes), 10C (freshwater swamps) or 10D (scrub-shrub wetlands (includes mangroves)) as determined by the NOAA, but that is not reflected in the **Administrator's Database** (see Section 1. H. ii.), documentation from NOAA showing that the **Eligible Parcel** is on a shoreline with a primary **ESI** classification of 10A, 10B, 10C or 10D.
- i. If you believe your parcel's **County Appraised Value** is net of a Homestead Exemption (See Section 2. D. i.), documentation showing the **Eligible Parcel's County Appraised Value** is net of a Homestead Exemption, and the amount of such Homestead Exemption.
- j. If your parcel has a County Land Use Designation listed in Appendix H but that is not reflected in the **Administrator's Database** (See Section 2. E. ii.), documentation



from the county tax assessor, Clerk of Court, Registrar of Lands or other governmental lands office or agency that the parcel does in fact have a County Land Use Designation listed in Appendix H.

- k. Completed **Verification Statement**.
2. Lessees of Parcel(s) seeking compensation under the **Compensation Framework for Coastal Real Property Claims** must provide the following:
    - a. Executed lease agreement showing possession of the **Eligible Parcel** for a period of 60 days or longer during the time period April 20, 2010 and December 31, 2010 and was executed prior to April 20, 2010.
    - b. Documents reflecting the lease payment(s) made for any time period during April 20, 2010 and December 31, 2010.
    - c. If you believe your parcel should be added to the **Coastal Real Property Claim Zone** (see Section 1. E.), documentation showing a parcel contains the presence of oil pursuant to **SCAT** or by an official assessment conducted by the Natural Resource Trustees in connection with the DWH Spill.
    - d. If your parcel is not identified in the **Coastal Real Property Claim Zone** and should be (see Section 1. F. i.), an official document provided by the county tax assessor, Clerk of Court, Registrar of Lands or other governmental lands office or agency, or a professional survey of the parcel showing actual presence of the parcel within the **Coastal Real Property Claim Zone**.
    - e. If your parcel has a County Land Use Designation listed in Appendix C but that is not reflected in the **Administrator's Database** (see Section 1. G.), documentation for the county tax assessor, Clerk of Court, Registrar of Lands or other governmental lands office or agency sufficient to show that the parcel does in fact have a County Land Use Designation listed in Appendix C.
    - f. If you believe your parcel should be reclassified from **Compensation Category B1 or B2** to **Compensation Category A1 or A2** (see Section 1. H. i.), independent documentation in the form of a government or academic report, not commissioned by the **Eligible Claimant** or the **Eligible Claimant's** attorney or agent, with said independent documentation establishing that the **Eligible Parcel** contains the presence of oil released by the DWH Spill.
    - g. If you believe your parcel is on a shoreline with a primary **ESI** classification of 10A (salt and brackish (coastal marshes)), 10B (freshwater marshes), 10C (freshwater swamps) or 10D (scrub-shrub wetlands (includes mangroves)) as determined by the NOAA, but that is not reflected in the **Administrator's Database** (see Section 1. H. ii.), documentation from NOAA showing that the **Eligible Parcel** is on a shoreline with a primary ESI classification of 10A, 10B, 10C or 10D.

- h. If you believe your parcel's **County Appraised Value** is net of a Homestead Exemption (See Section 2. D. i.), documentation showing the **Eligible Parcel's County Appraised Value** is net of a Homestead Exemption, and the amount of such Homestead Exemption.
  - i. If your parcel has a County Land Use Designation listed in Appendix H but that is not reflected in the **Administrator's Database** (See Section 2. E. ii.), documentation from the county tax assessor, Clerk of Court, Registrar of Lands or other governmental lands office or agency that the parcel does in fact have a County Land Use Designation listed in Appendix H.
  - j. **Completed Verification Statement.**
- 3. Owners or Lessees of parcel(s) seeking compensation for physical damage to real or personal property pursuant to Section 3. B. of the **Compensation Framework for Coastal Real Property Claims**, must provide the Claims Administrator proof of the items below. Proof may consist of documents, receipts, photographs, videotaped footage, a sworn statement from the claimant and/or sworn statements from a witness(es).
  - a. The claimed physical damage to your real or personal property occurred on a parcel listed in the **Claim Form**.
  - b. The physical damage occurred between April 20, 2010 and [date of settlement agreement].
  - c. The condition of the real or personal property prior to the claimed physical damage.
  - d. You owned the real or personal property at the time the physical damage occurred.
  - e. The physical damage was caused by DWH Spill response cleanup operations.
  - f. If you claim to have incurred costs to repair or replace the damaged property, evidence to establish that the costs were incurred by you and that they were reasonable and necessary.
  - g. If you are seeking compensation for costs not yet incurred to repair or replace the damaged property, a cost estimate and proof the costs are reasonable and necessary.

**Compensation Framework for Coastal Real Property Claims****Appendix G****Coastal Real Property Verification Statement**

---

For parcel owners, please check the box that applies:

	1. I owned and <u>did not</u> lease my parcel at any time during the period April 20, 2010 to December 31, 2010.
	2. I owned and <u>did</u> lease my parcel for more than 60 days during the time period April 20, 2010 to December 31, 2010.

For parcel owners, if you checked box #2, please provide the name(s) of the lessee(s) and time period of the lease(s).

	Name of Lessee	Dates of Lease
1.		
2.		
3.		
4.		

For parcel lessees, please check the box if applicable:

	1. I leased my parcel for more than 60 days during the time period April 20, 2010 to December 31, 2010.
--	---

For parcel lessees, please provide the name of the owner of the parcel and time period of the lease.

	<b>Name of Owner</b>	<b>Dates of Lease</b>
1		
2		
3		
4		

I declare and affirm under penalty of perjury under the laws of the United States of America that the foregoing are true and correct.

---

Name

---

Signature

---

Date

**Compensation Framework for Coastal Real Property Claims****Appendix H****Calculation Examples for Coastal Real Property Compensation Amounts<sup>8</sup>**

Compensation Category A1					
A	B	C	D	E	F
			D = B * C		F = D * E
Property	2010 County Appraised Value	Applicable Real Property Tax Rate	2010 Applicable Property Taxes	Applicable Percentage for Compensation Category A1	Coastal Real Property Compensation Amount
Property A - ESI 2B	\$350,000	1.18%	\$4,130	40.0%	\$1,652

Compensation Category A2					
A	B	C	D	E	F
			D = B * C		F = D * E
Property	2010 County Appraised Value	Applicable Real Property Tax Rate	2010 Applicable Property Taxes	Applicable Percentage for Compensation Category A2	Coastal Real Property Compensation Amount
Property B - ESI 10B	\$350,000	1.18%	\$4,130	45.0%	\$1,859

Compensation Category B1					
A	B	C	D	E	F
			D = B * C		F = D * E
Property	2010 County Appraised Value	Applicable Real Property Tax Rate	2010 Applicable Property Taxes	Applicable Percentage for Compensation Category B1	Coastal Real Property Compensation Amount
Property C - ESI 6A	\$350,000	1.18%	\$4,130	30.0%	\$1,239

Compensation Category B2					
A	B	C	D	E	F
			D = B * C		F = D * E
Property	2010 County Appraised Value	Applicable Real Property Tax Rate	2010 Applicable Property Taxes	Applicable Percentage for Compensation Category B1	Coastal Real Property Compensation Amount
Property D - ESI 10D	\$350,000	1.18%	\$4,130	35.0%	\$1,446

<sup>8</sup> The final compensation amount shown in this Appendix is exclusive of an RTP of 2.50.

**Compensation Framework for Coastal Real Property Claims**

**Appendix I**

**County Land Use Designations Eligible for Minimum Compensation**

---

APARTMENT (LOW RISE SINGLE BLDG)  
APARTMENTS, DUPLEX  
COMMON AREAS  
CONDOMINIA  
CONDOMINIUM  
CONDOMINIUM RES.(HIGH RISE)  
CONDOMINIUM RES.(LOW RISE)  
CONDOMINIUM, MASTER CARD  
DUPLEX RESIDENCE  
MANUFACTURING HOMES  
MASTER CARD  
MISCELLANEOUS RESIDENTIAL  
MOBILE HOMES  
MOBILE HOMES (SINGLE TRAILER)  
MULTI-FAMILY  
MULTI-FAMILY (UNDER 10 UNITS)  
MULTI-FAMILY 10 UNITS OR MORE  
MULTI-FAMILY LESS THAN 10 UNITS  
ONE FAMILY UNIT  
PATIO HOME  
RESIDENTIAL  
SINGLE FAMILY RESIDENCE  
SINGLE FAMILY RESIDENTIAL  
TOWNHOUSE  
TOWNHOUSE - SINGLE FAMILY  
TWO FAMILY UNITS  
WATERFRONT IMPROVED  
MULTI-FAMILY (10 UNITS OR MORE)

## Compensation Framework for Coastal Real Property Claims

### Appendix J

#### Calculations Examples for Minimum Coastal Real Property Compensation Amounts<sup>9</sup>

Compensation Category A1							
A	B	C	D	E	F	G	H
			D = B * C		F = D * E		
Property	2010 County Appraised Value	Applicable Real Property Tax Rate	2010 Applicable Property Taxes	Applicable Percentage for Compensation Category A1	Coastal Real Property Compensation Amount	Minimum Coastal Real Property Compensation Amount (A1)	Actual Coastal Real Property Compensation Amount *
Property A - ESI 7	\$180,000	1.18%	\$2,124	40.0%	\$850	\$1,000	\$1,000

\* The higher between the Coastal Real Property Compensation Amount and the Minimum Coastal Real Property Compensation Amount (A1)

Compensation Category A2							
A	B	C	D	E	F	G	H
			D = B * C		F = D * E		
Property	2010 County Appraised Value	Applicable Real Property Tax Rate	2010 Applicable Property Taxes	Applicable Percentage for Compensation Category A2	Coastal Real Property Compensation Amount	Minimum Coastal Real Property Compensation Amount (A2)	Actual Coastal Real Property Compensation Amount *
Property B - ESI 10A	\$180,000	1.18%	\$2,124	45.0%	\$956	\$1,100	\$1,100

\* The higher between the Coastal Real Property Compensation Amount and the Minimum Coastal Real Property Compensation Amount (A2)

Compensation Category B1							
A	B	C	D	E	F	G	H
			D = B * C		F = D * E		
Property	2010 County Appraised Value	Applicable Real Property Tax Rate	2010 Applicable Property Taxes	Applicable Percentage for Compensation Category B1	Coastal Real Property Compensation Amount	Minimum Coastal Real Property Compensation Amount (B1)	Actual Coastal Real Property Compensation Amount *
Property C - ESI 3B	\$180,000	1.18%	\$2,124	30.0%	\$637	\$800	\$800

\* The higher between the Coastal Real Property Compensation Amount and the Minimum Coastal Real Property Compensation Amount (B1)

Compensation Category B2							
A	B	C	D	E	F	G	H
			D = B * C		F = D * E		
Property	2010 County Appraised Value	Applicable Real Property Tax Rate	2010 Applicable Property Taxes	Applicable Percentage for Compensation Category B1	Coastal Real Property Compensation Amount	Minimum Coastal Real Property Compensation Amount (B2)	Actual Coastal Real Property Compensation Amount *
Property D - ESI 10C	\$180,000	1.18%	\$2,124	35.0%	\$743	\$800	\$800

\* The higher between the Coastal Real Property Compensation Amount and the Minimum Coastal Real Property Compensation Amount (B2)

<sup>9</sup> The final compensation amount shown in this Appendix is exclusive of an RTP of 2.50.

# **EXHIBIT 11B**



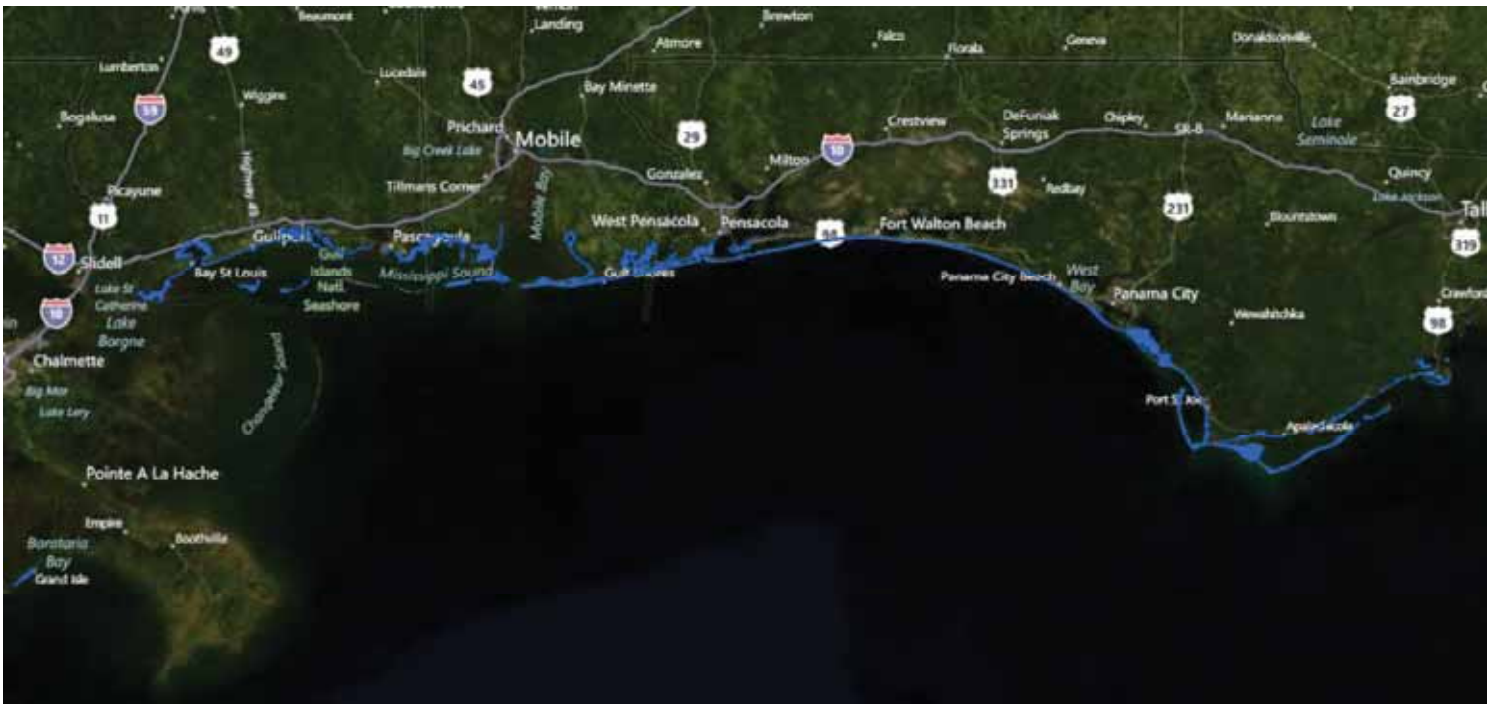
# Appendix A to Compensation Framework for Coastal Real Property Claims: Coastal Real Property Claim Zone Map

Appendix A: Coastal Real Property Claim  
Zone Map

1

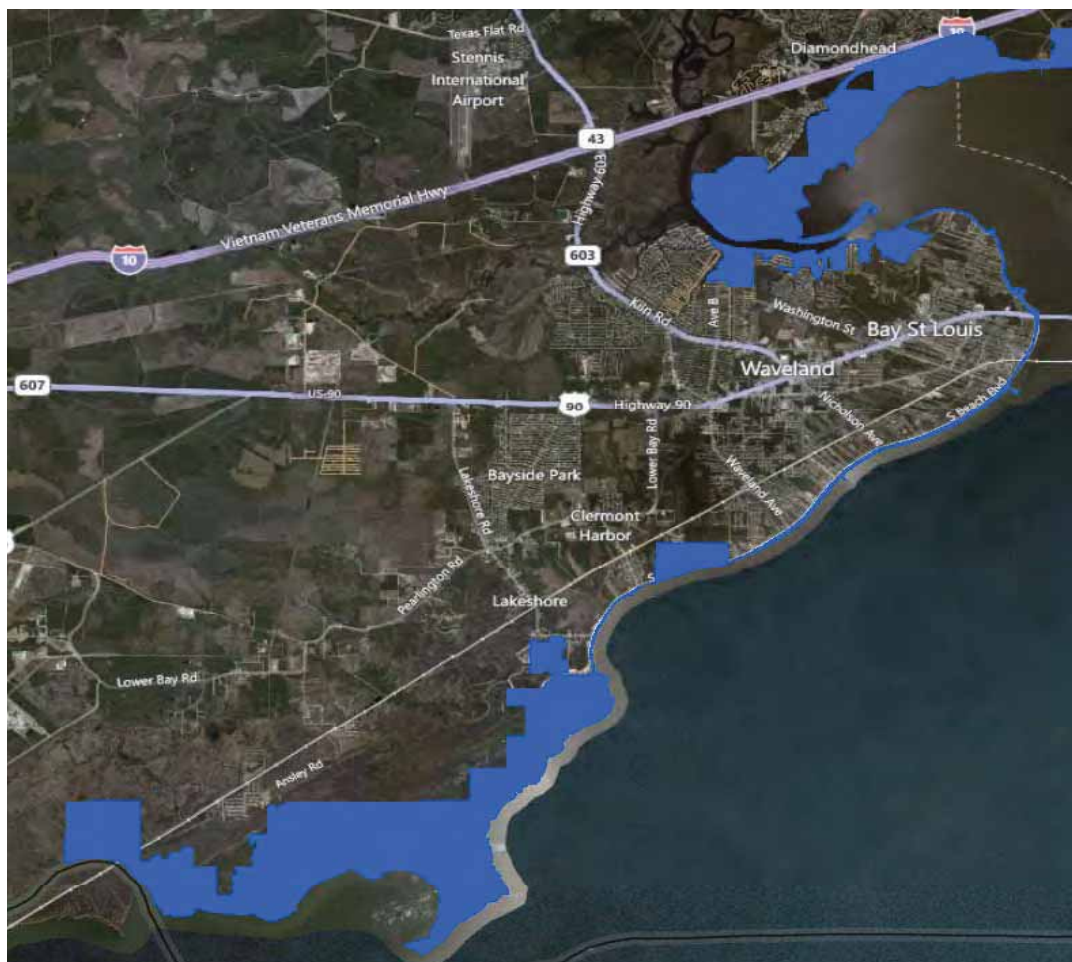
025288

## Louisiana, Mississippi, Alabama, Florida



Appendix A: Coastal Real Property Claim  
Zone Map

## Hancock County, MS (Entire County)



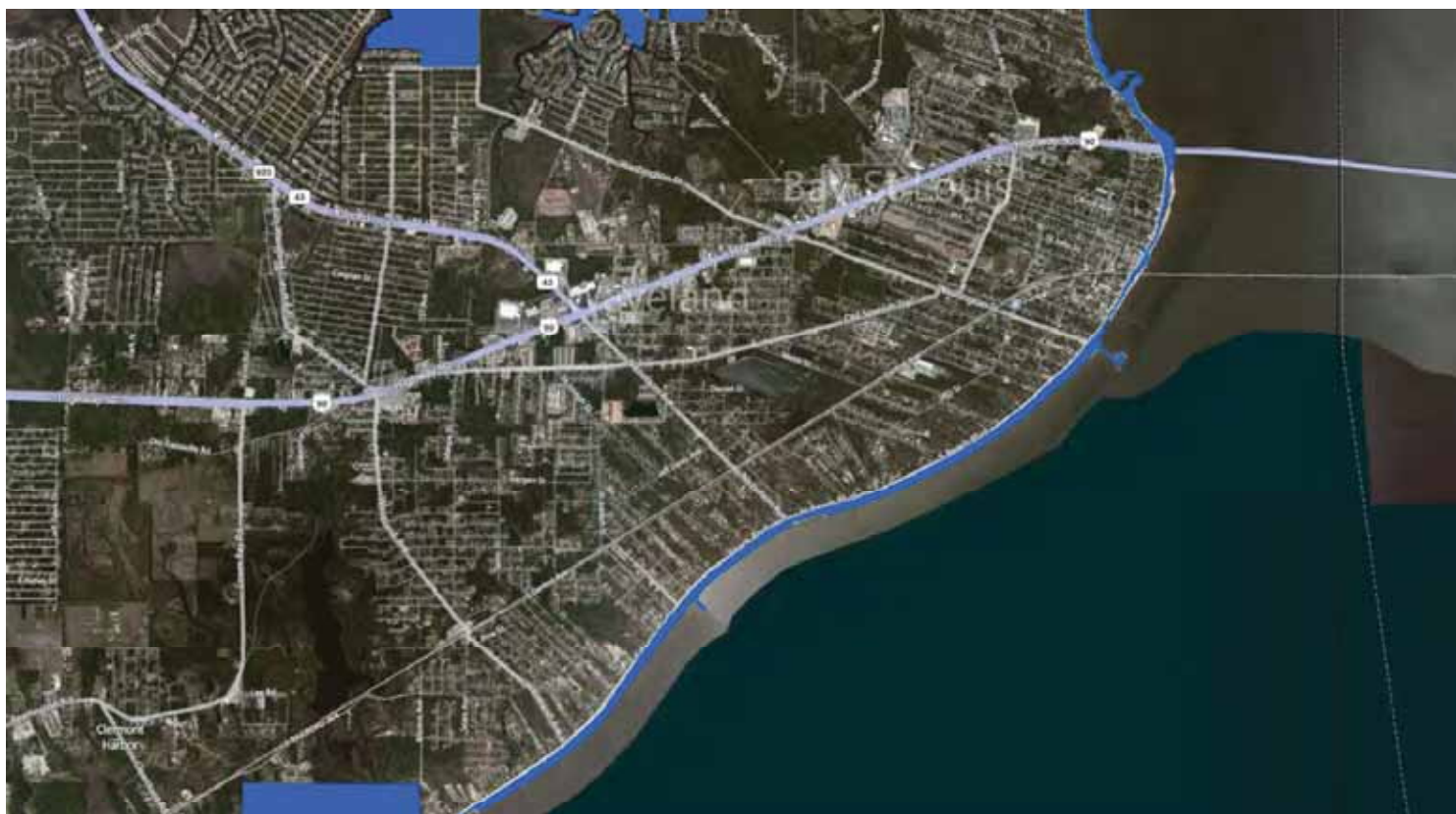
Appendix A: Coastal Real Property Claim  
Zone Map

## Hancock County, MS (Detailed Portion 1)



Appendix A: Coastal Real Property Claim  
Zone Map

## Hancock County, MS (Detailed Portion 2)



Appendix A: Coastal Real Property Claim  
Zone Map

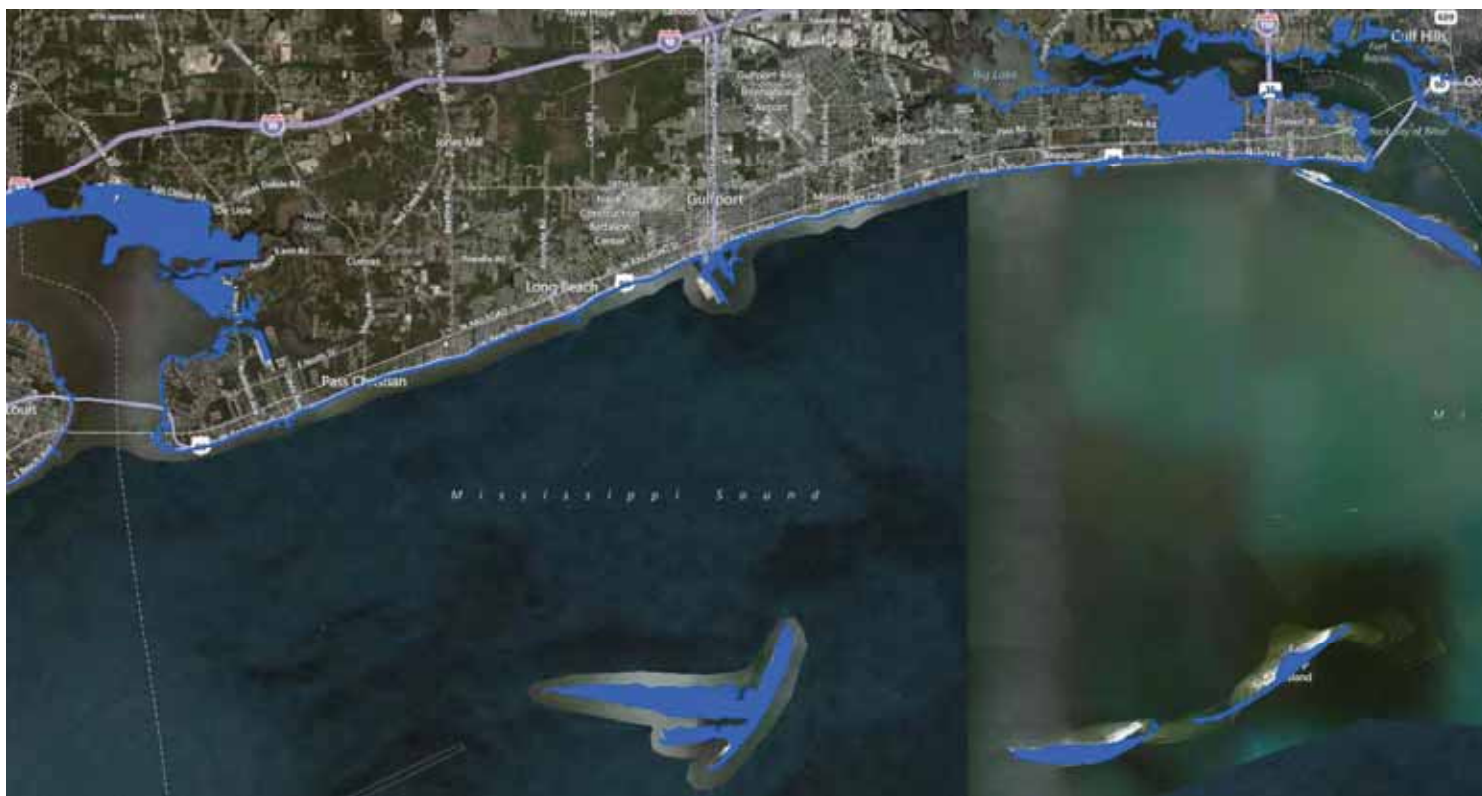


### Hancock County, MS (Detailed Portion 3)



025293

## Harrison County, MS (Entire County)



Appendix A: Coastal Real Property Claim  
Zone Map

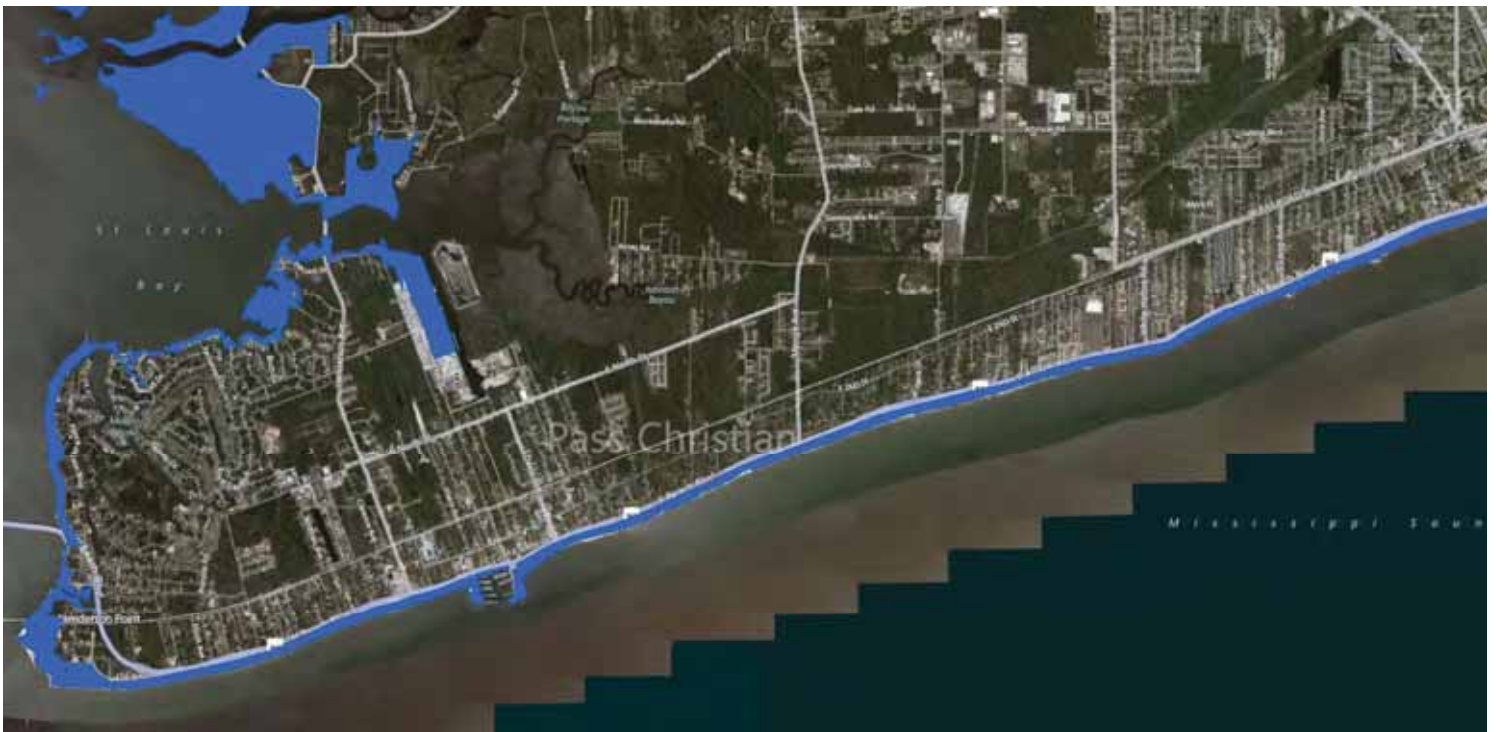


8

Florida BP Oil Spill Claim Settlement Part 4/6 <http://floridaoilspill.com> 813-222-2220



## Harrison County, MS (Detailed Portion 2)



Appendix A: Coastal Real Property Claim  
Zone Map

### Harrison County, MS (Detailed Portion 3)



Appendix A: Coastal Real Property Claim  
Zone Map

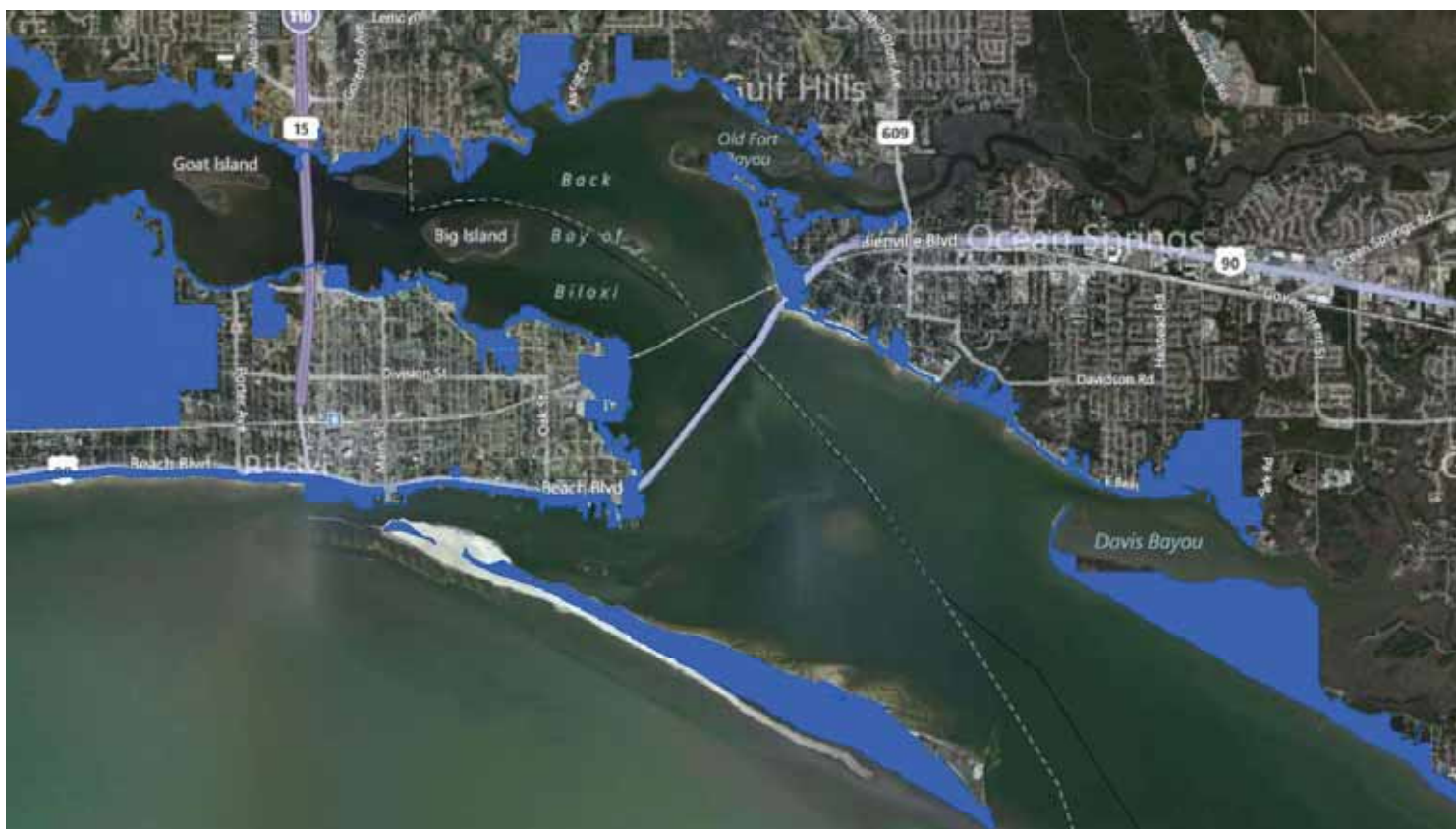
## Harrison County, MS (Detailed Portion 4)



Appendix A: Coastal Real Property Claim  
Zone Map

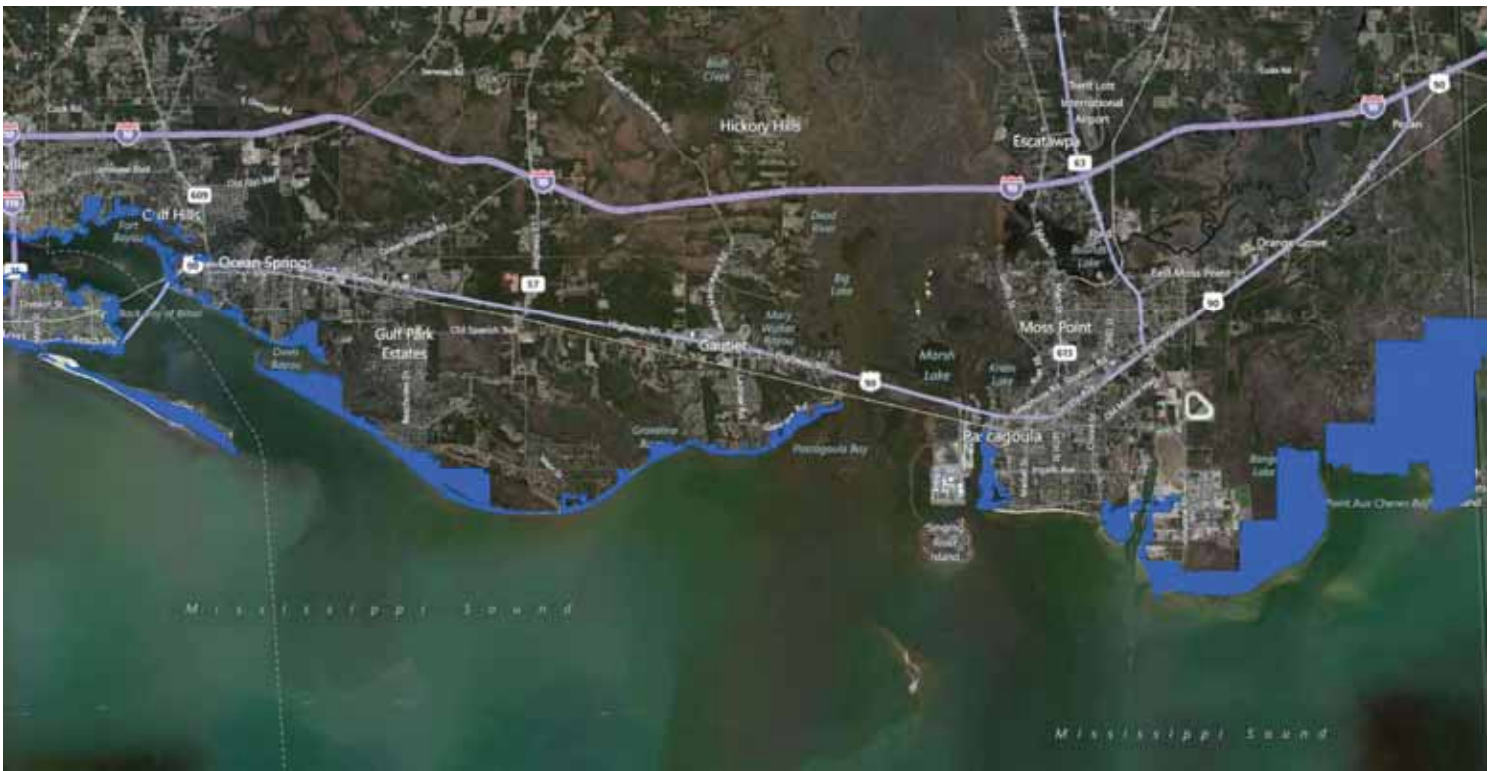


## Harrison County, MS (Detailed Portion 5)



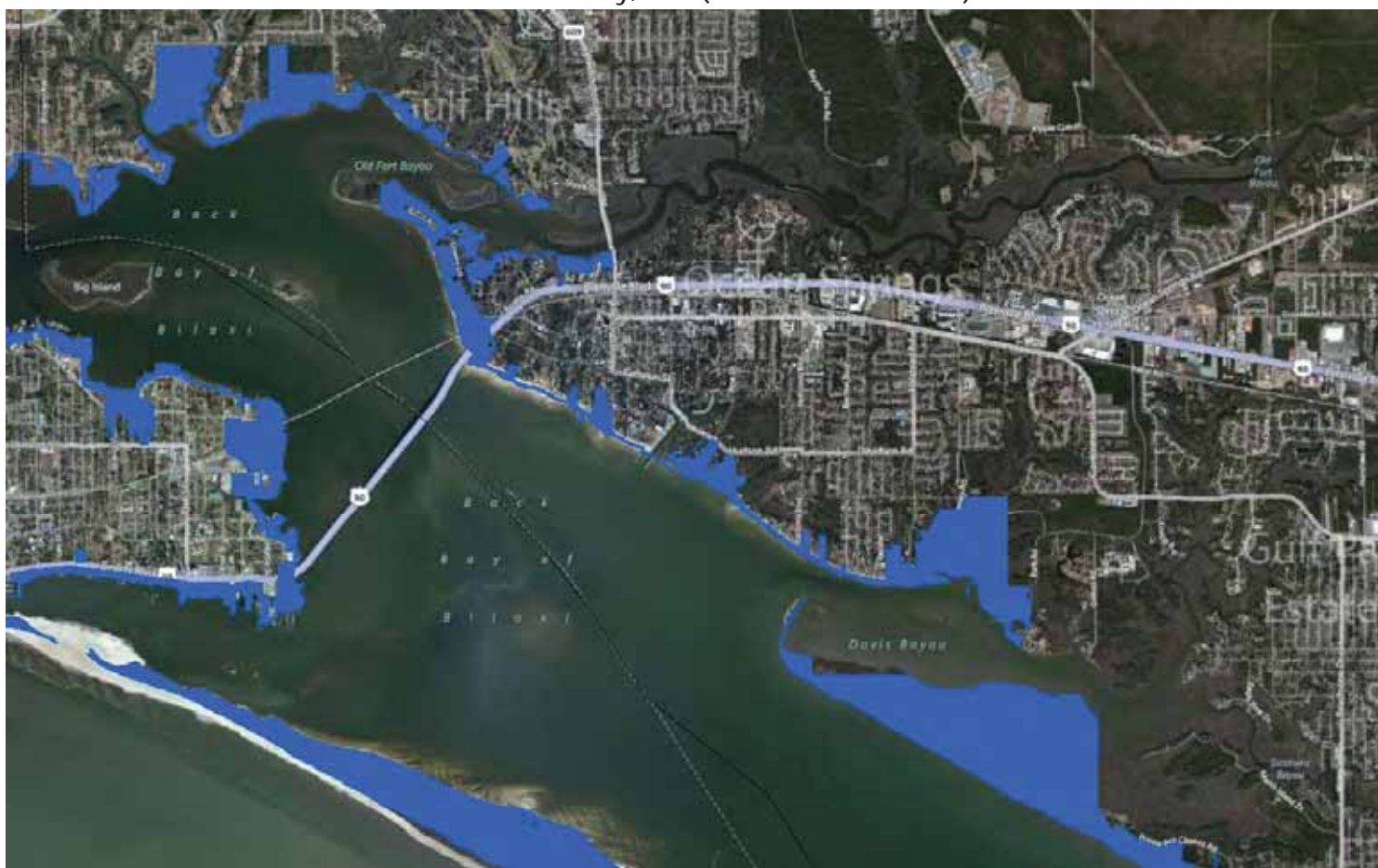
Appendix A: Coastal Real Property Claim  
Zone Map

## Jackson County, MS (Entire County)



Appendix A: Coastal Real Property Claim  
Zone Map

Jackson County, MS (Detailed Portion 1)



Appendix A: Coastal Real Property Claim  
Zone Map

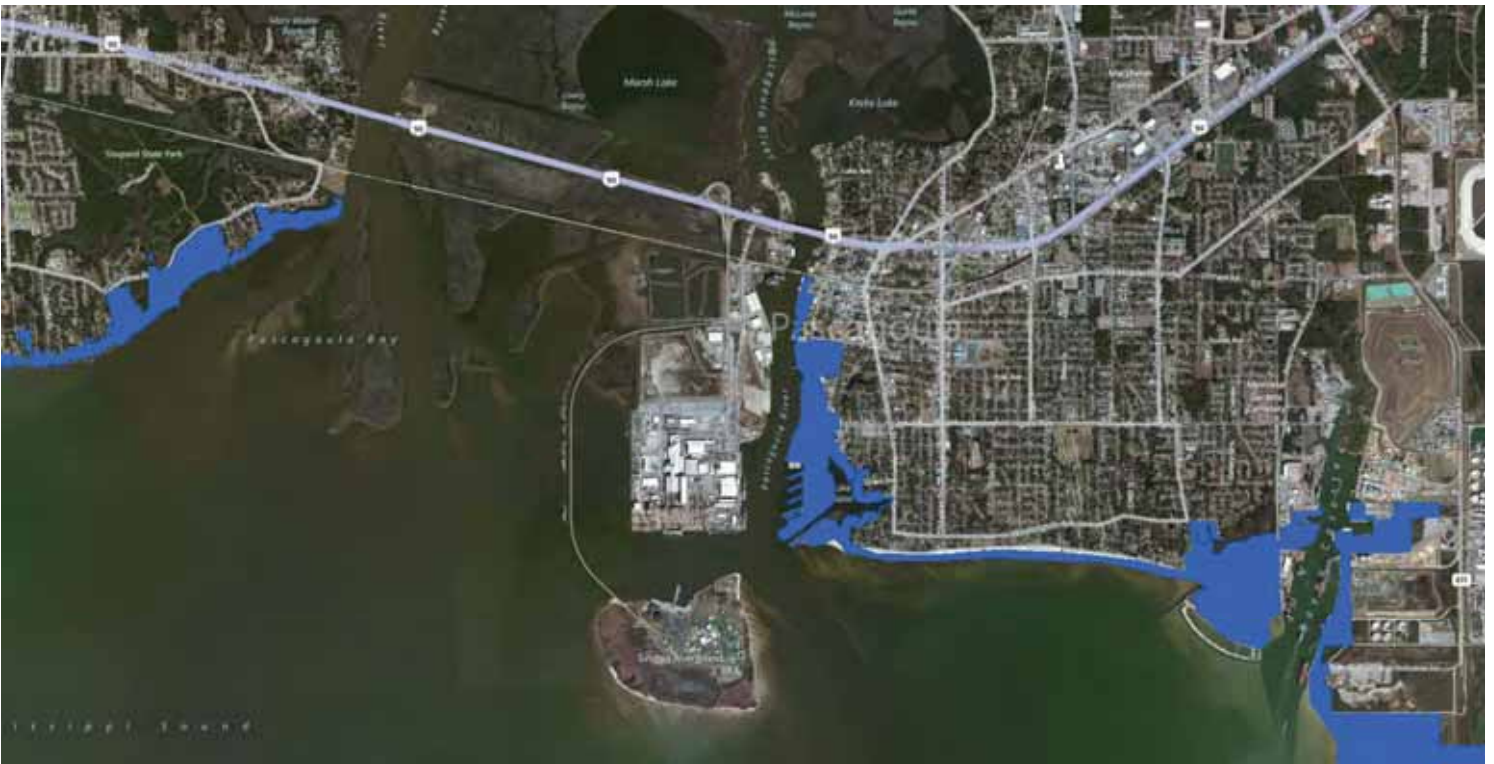


## Jackson County, MS (Detailed Portion 2)



Appendix A: Coastal Real Property Claim  
Zone Map

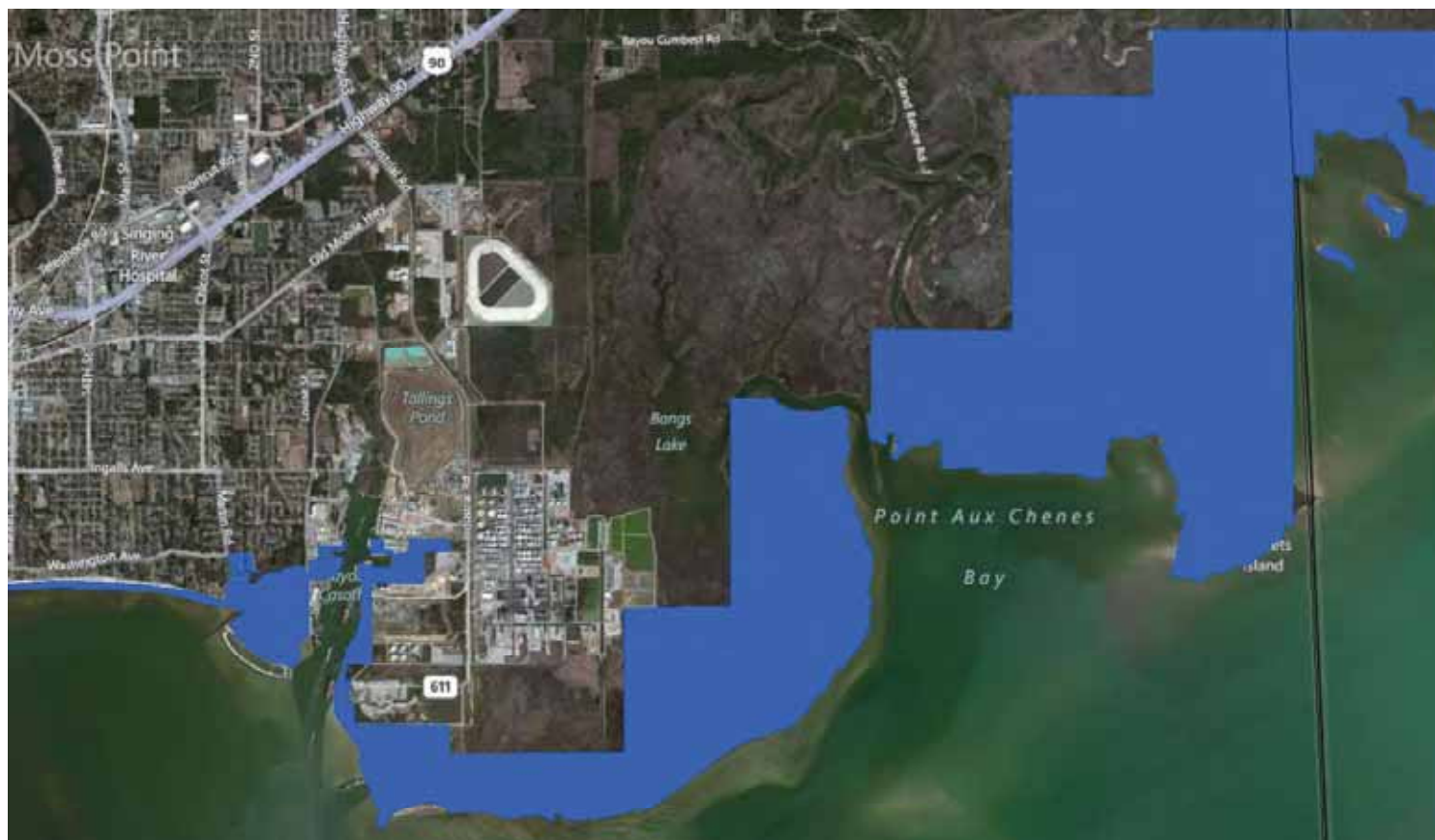
### Jackson County, MS (Detailed Portion 3)



Appendix A: Coastal Real Property Claim  
Zone Map

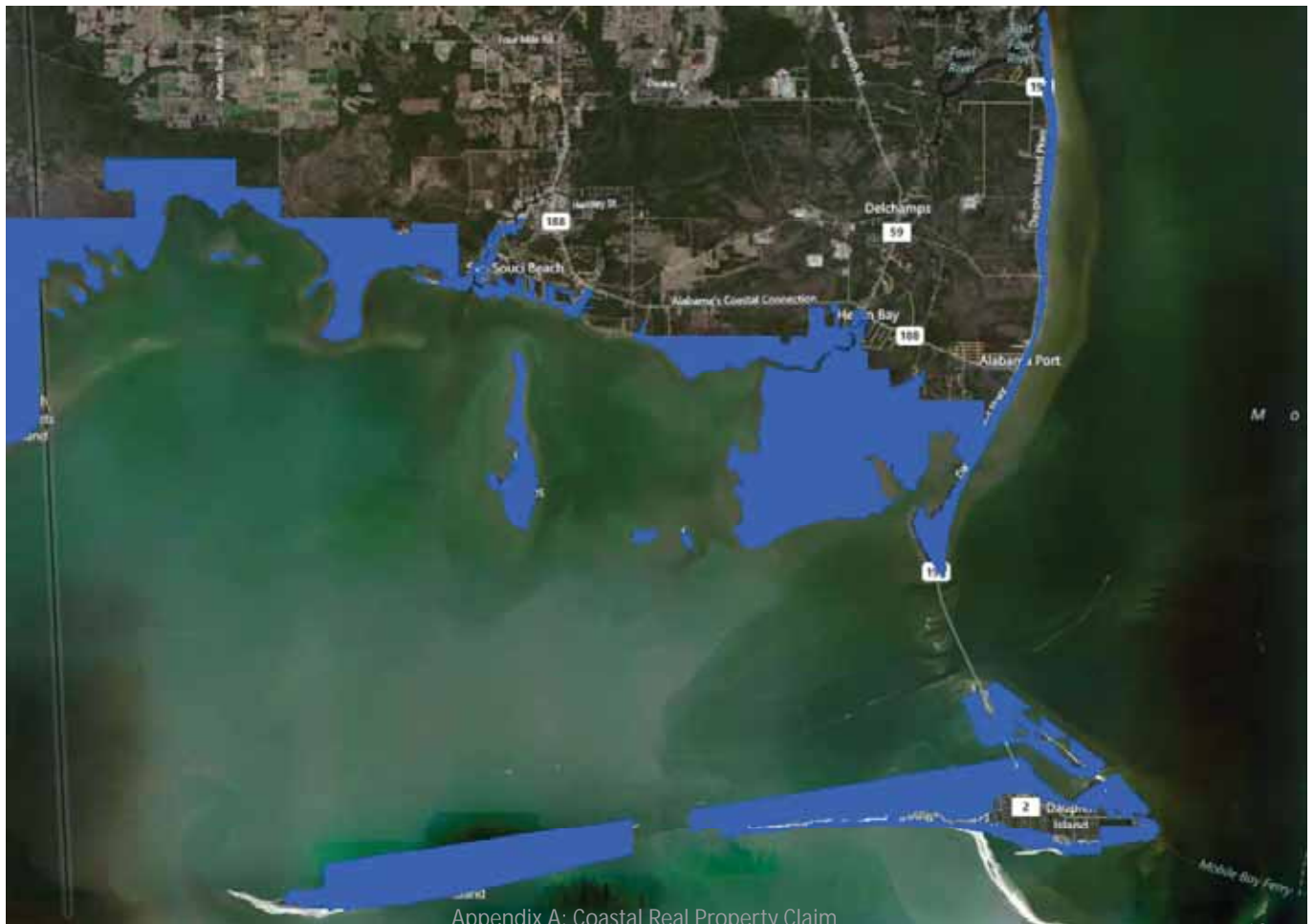


### Jackson County, MS (Detailed Portion 4)



Appendix A: Coastal Real Property Claim  
Zone Map

## Mobile County, AL (Entire County)

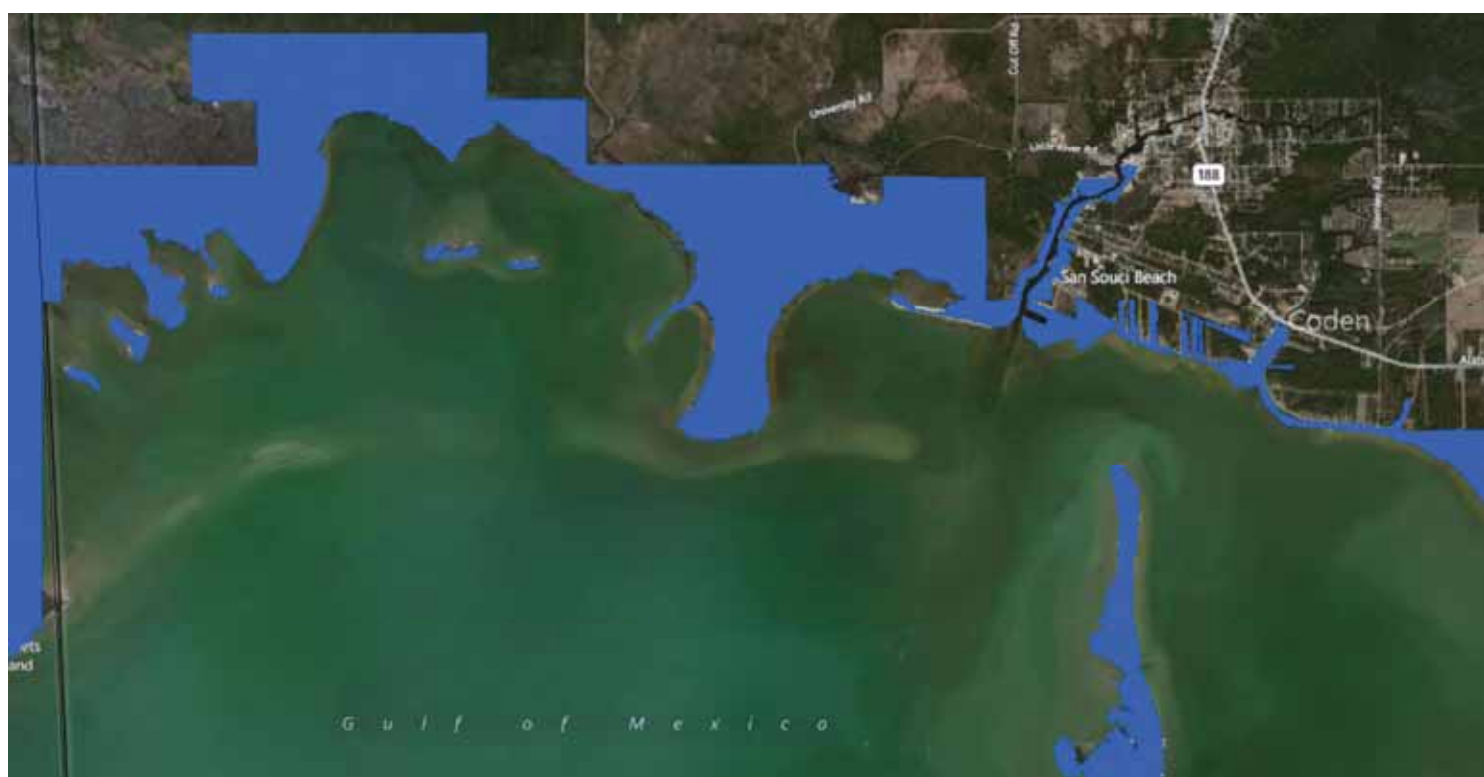


Appendix A: Coastal Real Property Claim  
Zone Map

18

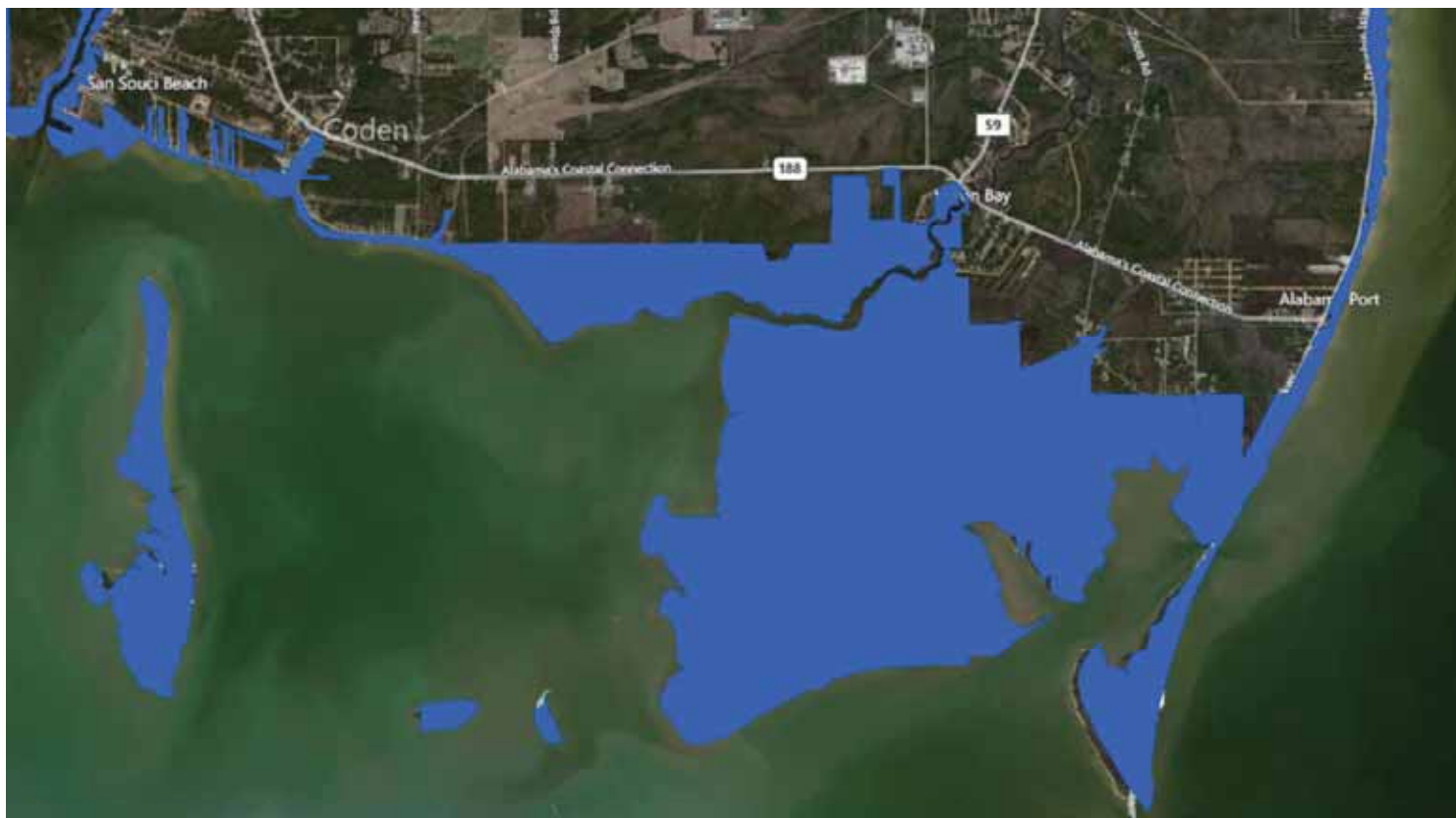
025305

## Mobile County, AL (Detailed Portion 1)



Appendix A: Coastal Real Property Claim  
Zone Map

## Mobile County, AL (Detailed Portion 2)




Appendix A: Coastal Real Property Claim  
Zone Map





## Mobile County, AL (Detailed Portion 4)



Appendix A: Coastal Real Property Claim  
Zone Map

## Baldwin County, AL (Entire County)



Appendix A: Coastal Real Property Claim  
Zone Map

## Baldwin County, AL (Detailed Portion 1)



Appendix A: Coastal Real Property Claim  
Zone Map



## Baldwin County, AL (Detailed Portion 2)



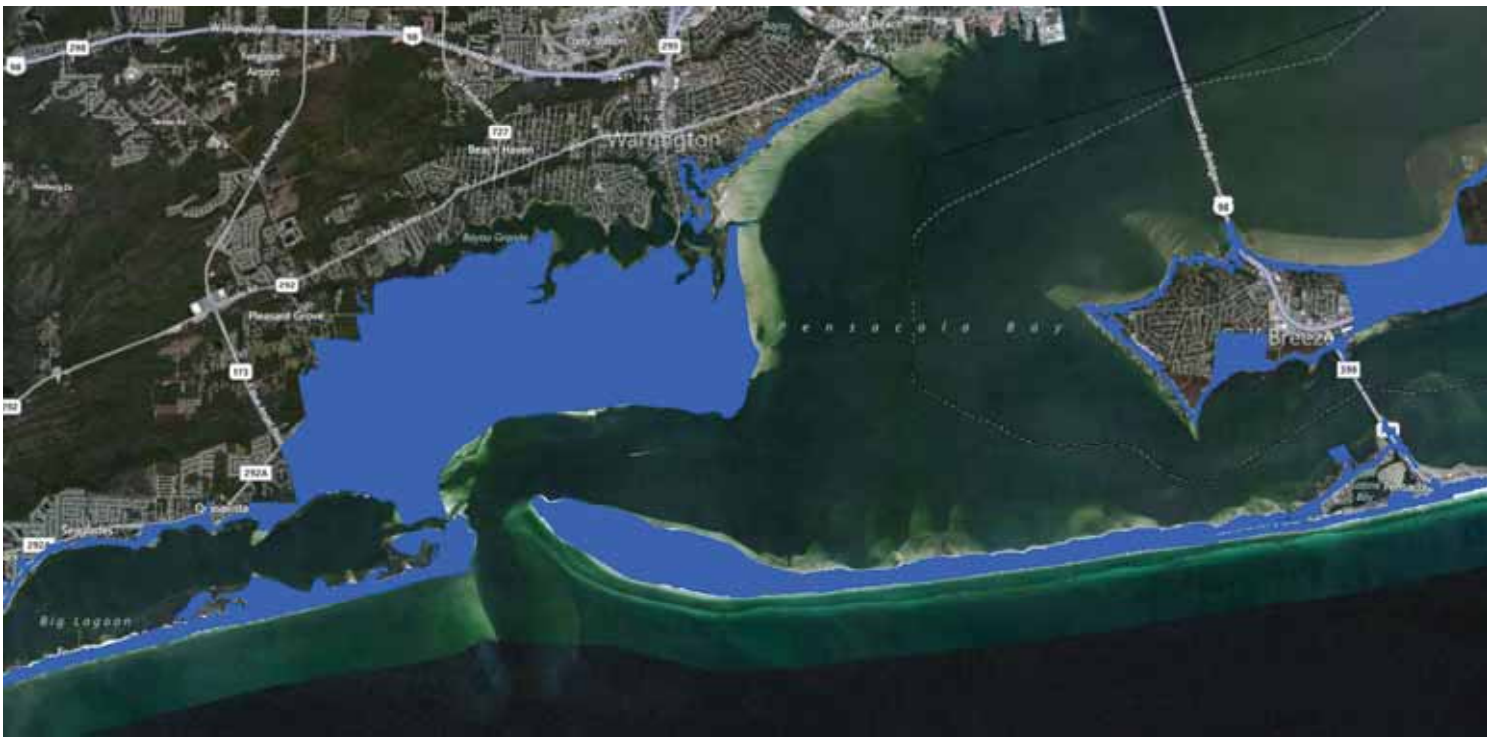
Appendix A: Coastal Real Property Claim  
Zone Map

## Escambia County, FL (Entire County)




Appendix A: Coastal Real Property Claim  
Zone Map

## Escambia County, FL (Detailed Portion 1)



Appendix A: Coastal Real Property Claim  
Zone Map

## Escambia County, FL (Detailed Portion 2)



Appendix A: Coastal Real Property Claim  
Zone Map

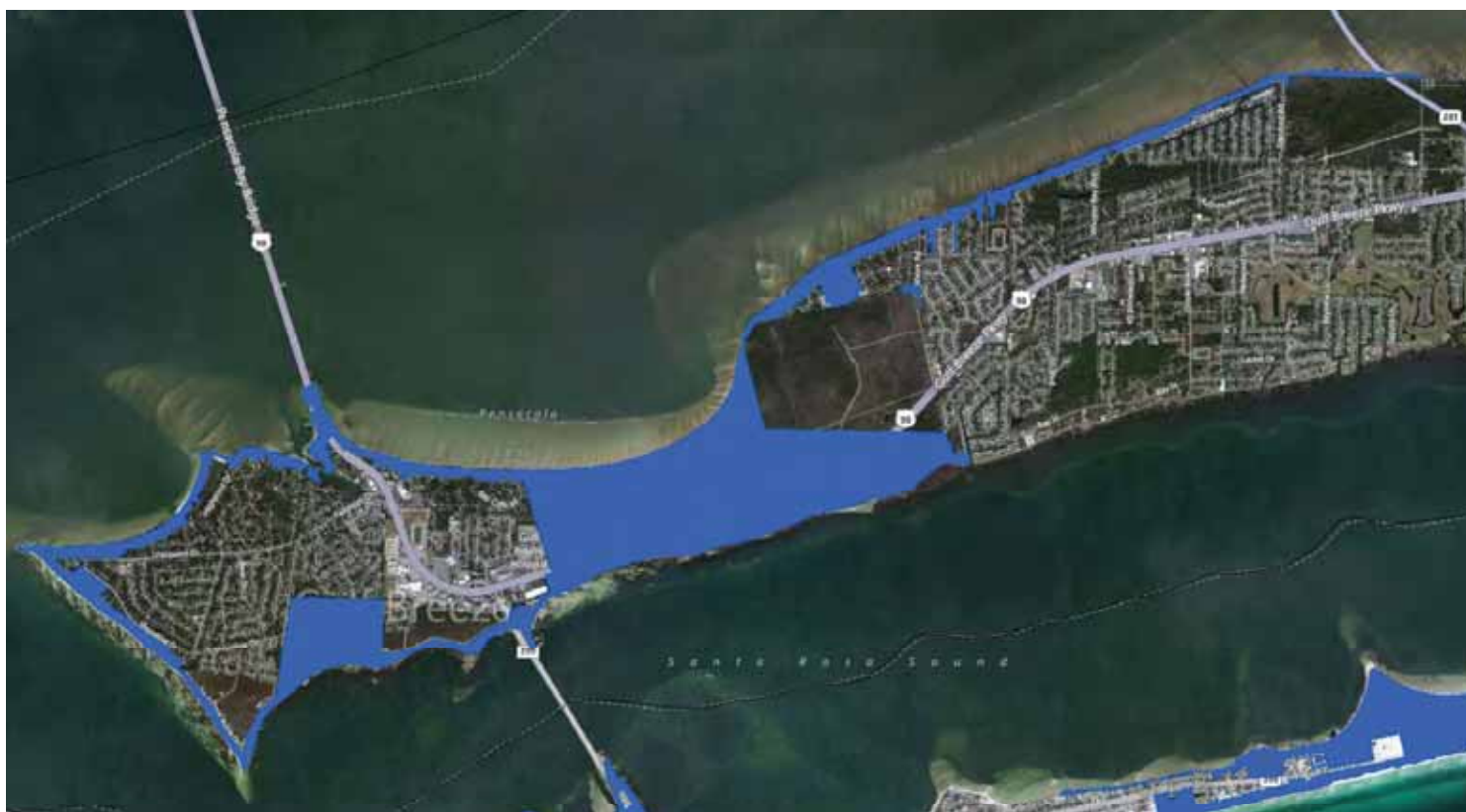


## Santa Rosa County, FL (Entire County)



Appendix A: Coastal Real Property Claim  
Zone Map

## Santa Rosa County, FL (Detailed Portion 1)



Appendix A: Coastal Real Property Claim  
Zone Map

## Santa Rosa County, FL (Detailed Portion 2)



Appendix A: Coastal Real Property Claim  
Zone Map

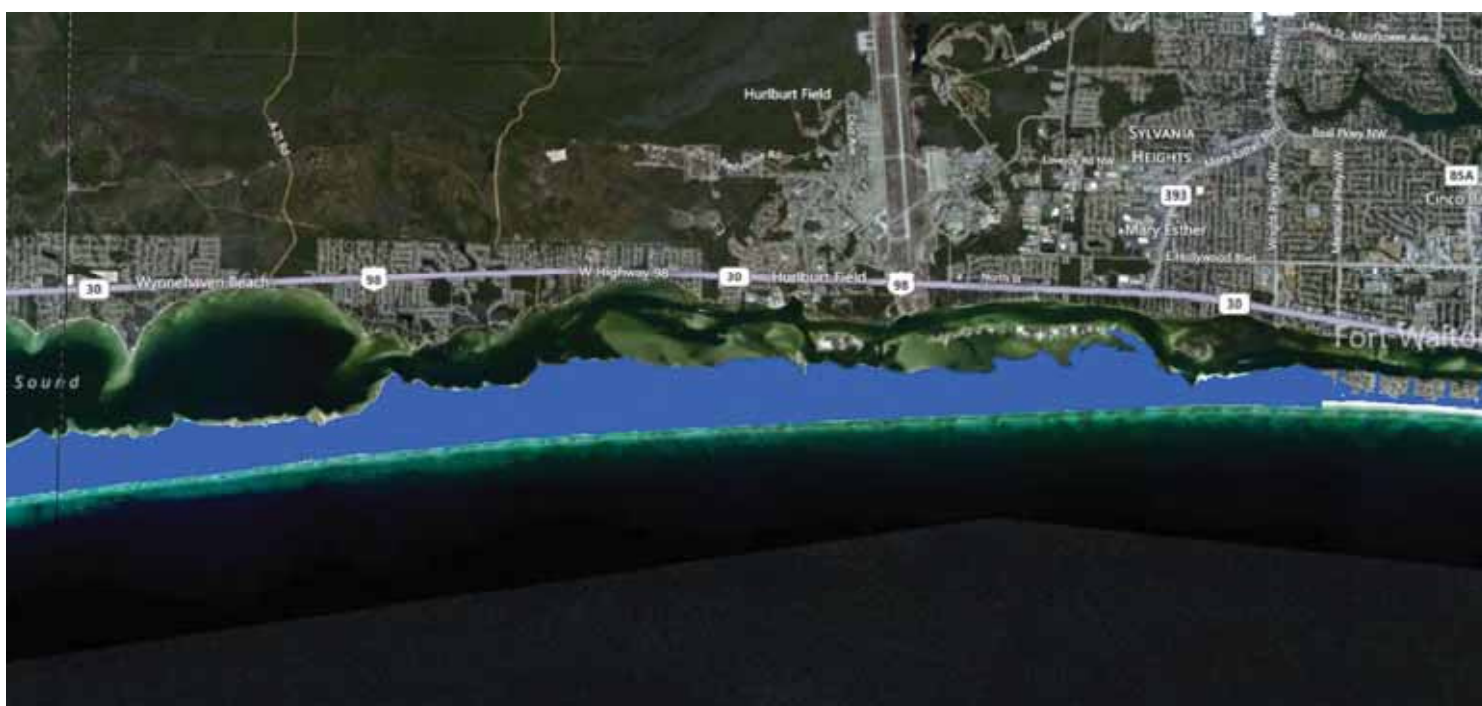
## Okaloosa County, FL (Entire County)



Appendix A: Coastal Real Property Claim  
Zone Map



## Okaloosa County, FL (Detailed Portion 1)



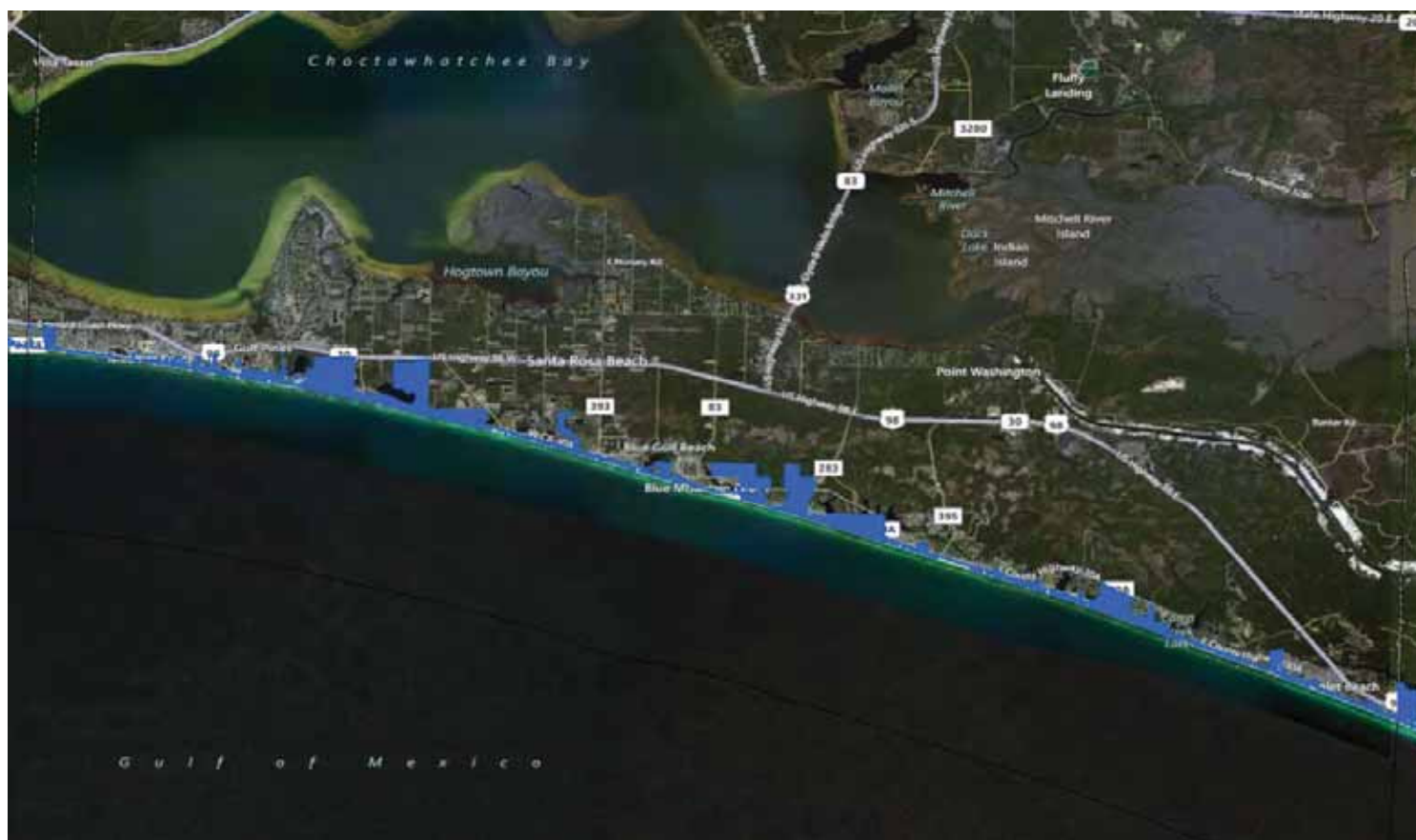
Appendix A: Coastal Real Property Claim  
Zone Map

## Okaloosa County, FL (Detailed Portion 2)



Appendix A: Coastal Real Property Claim  
Zone Map

## Walton County, FL (Entire County)



Appendix A: Coastal Real Property Claim  
Zone Map

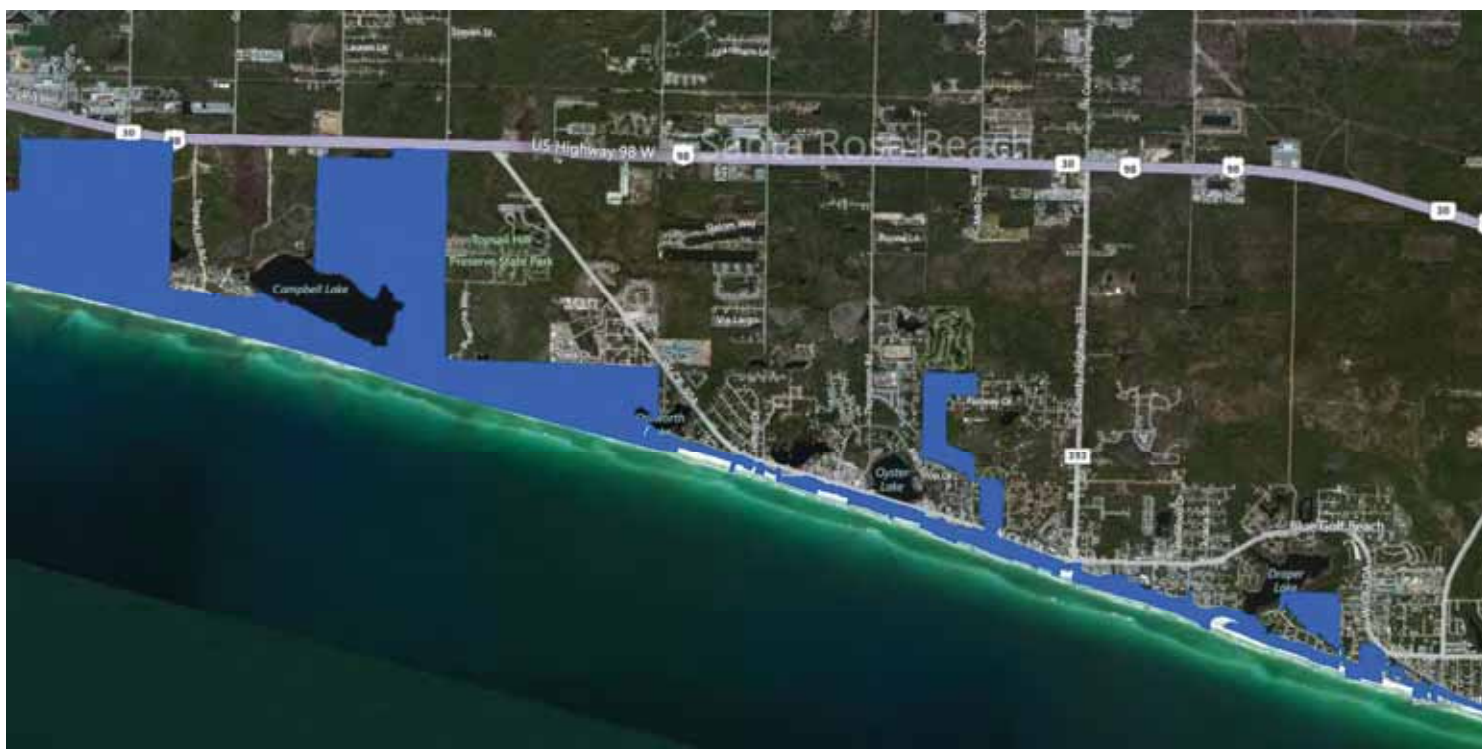
## Walton County, FL (Detailed Portion 1)



Appendix A: Coastal Real Property Claim  
Zone Map



## Walton County, FL (Detailed Portion 2)




Appendix A: Coastal Real Property Claim  
Zone Map

### Walton County, FL (Detailed Portion 3)



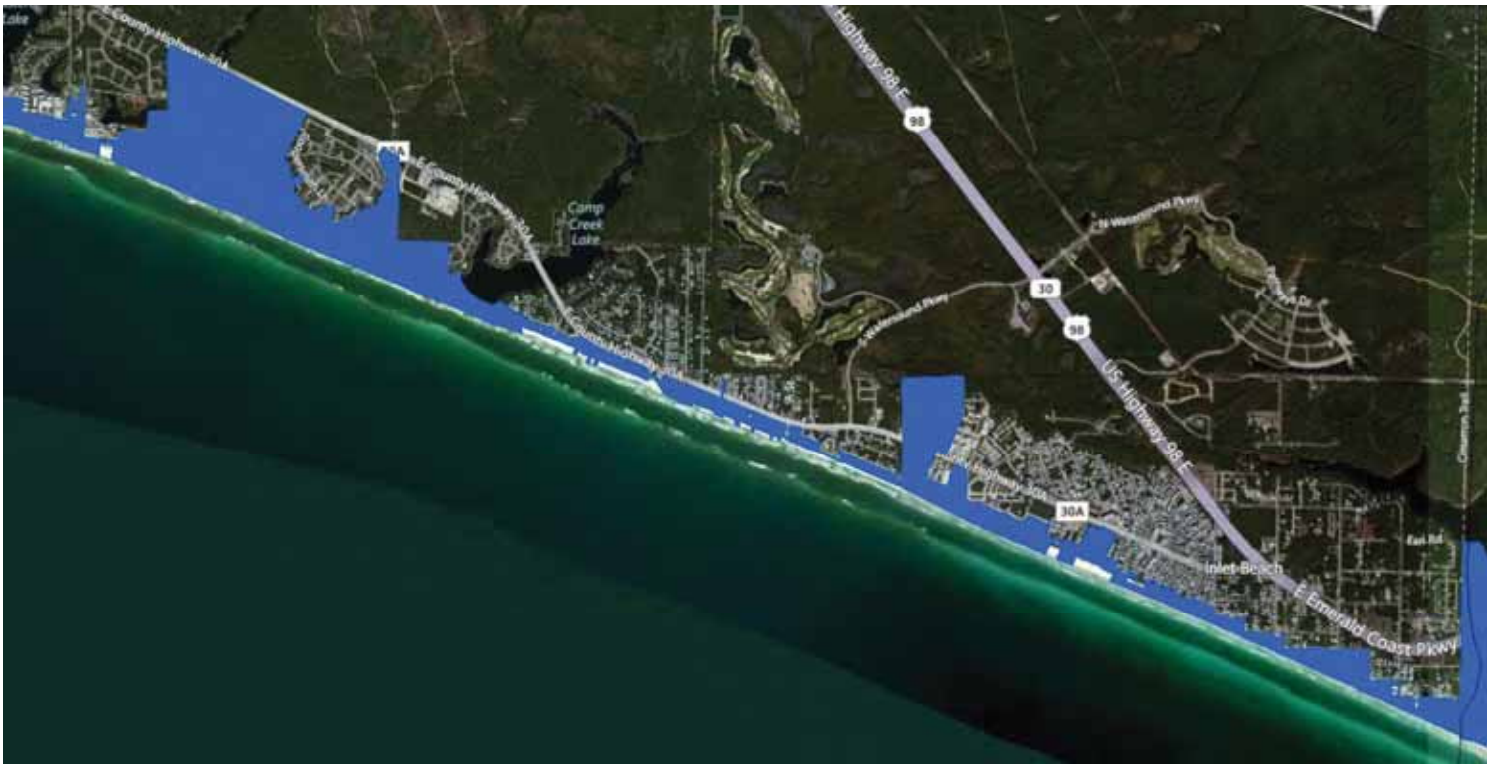
Appendix A: Coastal Real Property Claim  
Zone Map

## Walton County, FL (Detailed Portion 4)



Appendix A: Coastal Real Property Claim  
Zone Map

## Walton County, FL (Detailed Portion 5)



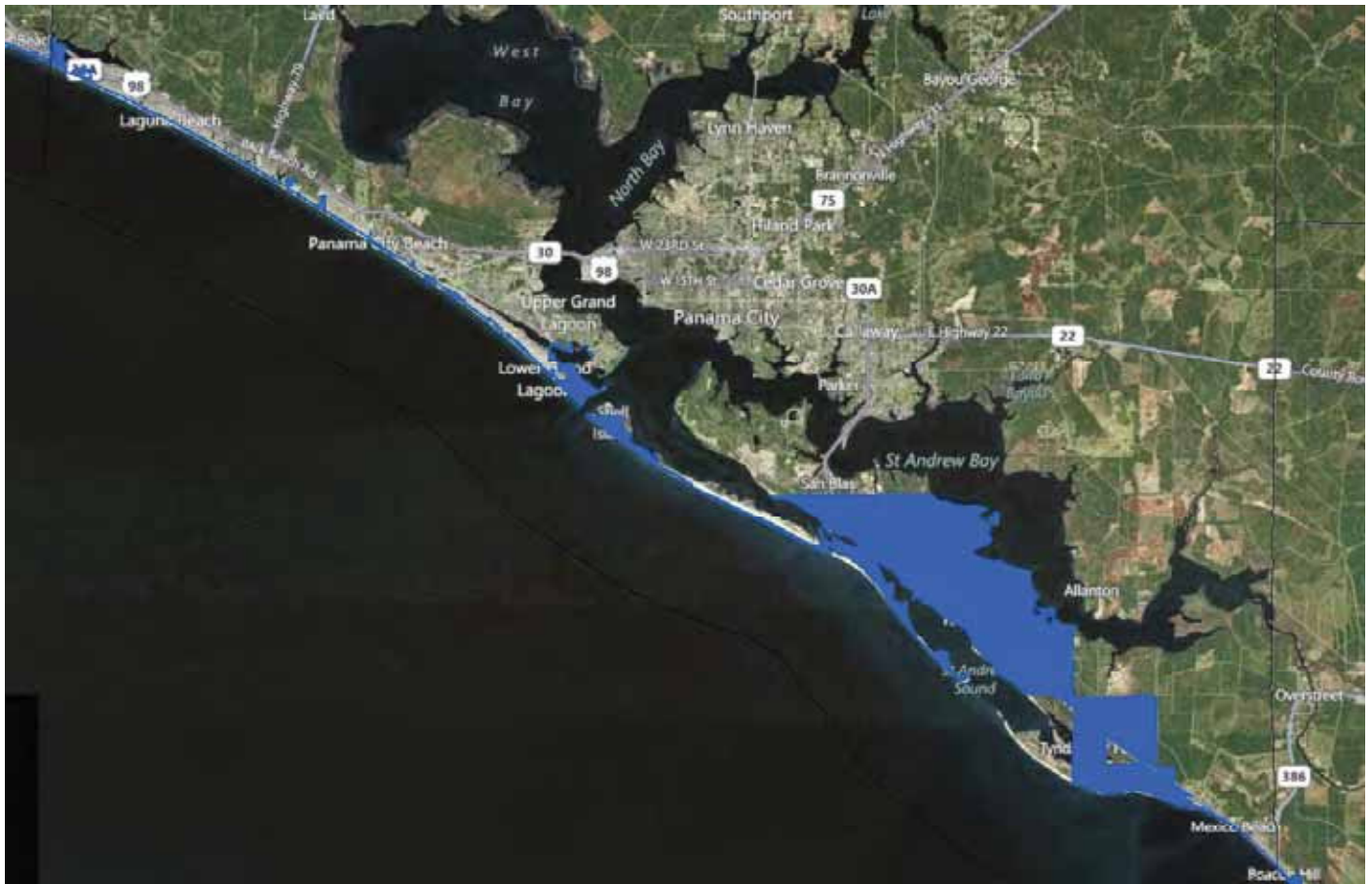
Appendix A: Coastal Real Property Claim  
Zone Map

40

025327



## Bay County, FL (Entire County)

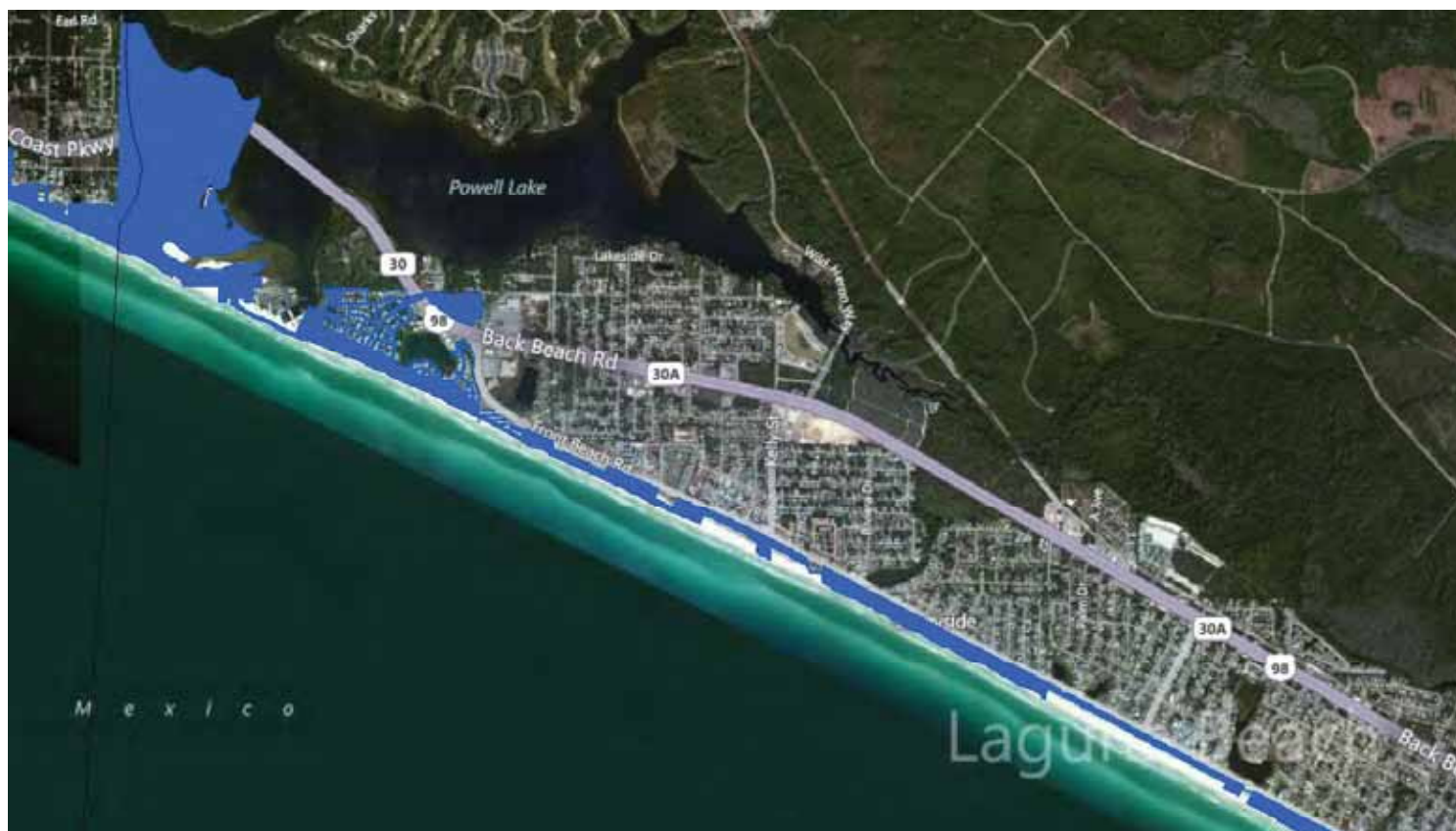


Appendix A: Coastal Real Property Claim  
Zone Map

41

025328

## Bay County, FL (Detailed Portion 1)

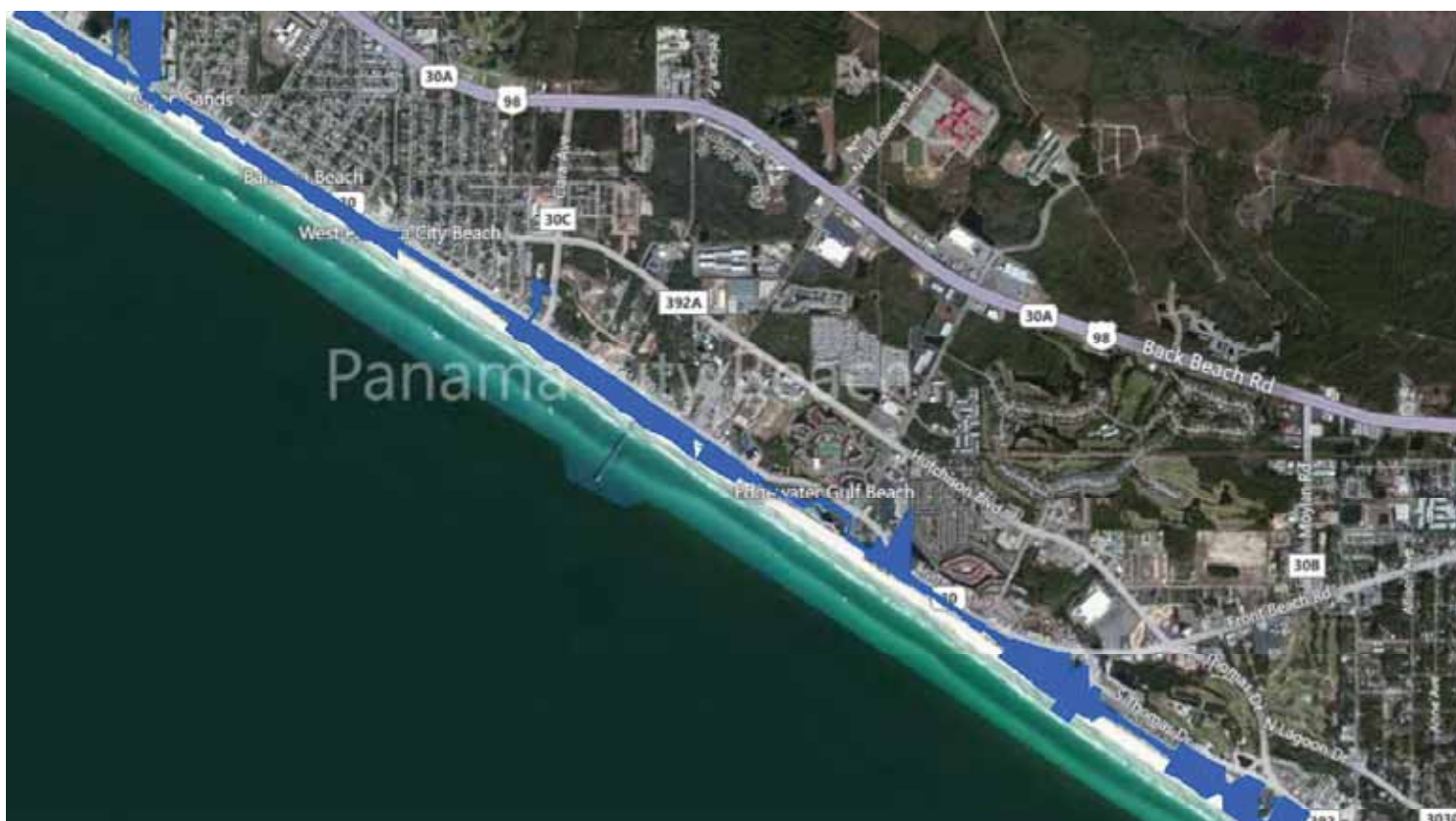


Appendix A: Coastal Real Property Claim  
Zone Map



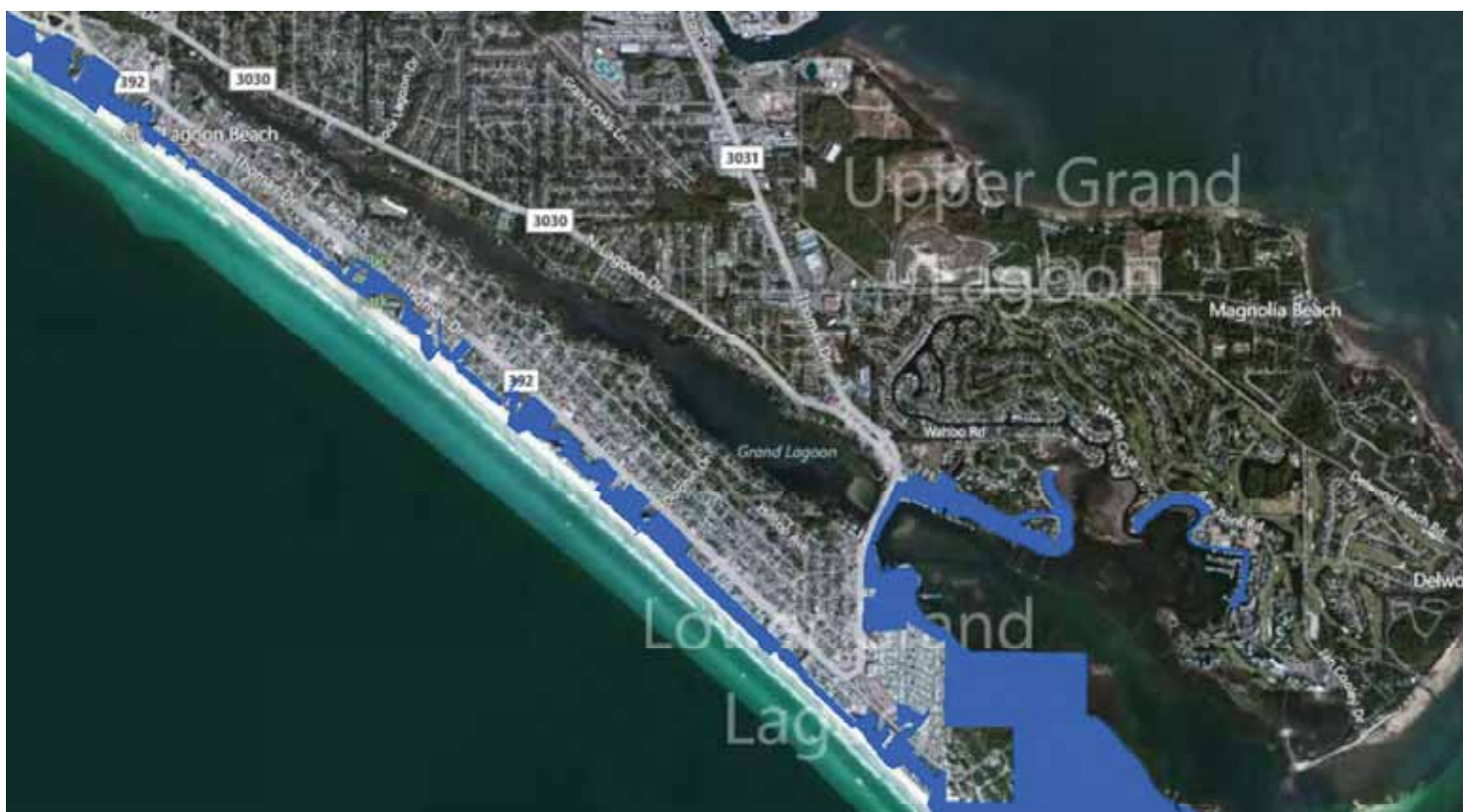


### Bay County, FL (Detailed Portion 3)




Appendix A: Coastal Real Property Claim  
Zone Map

Bay County, FL (Detailed Portion 4)



Appendix A: Coastal Real Property Claim  
Zone Map

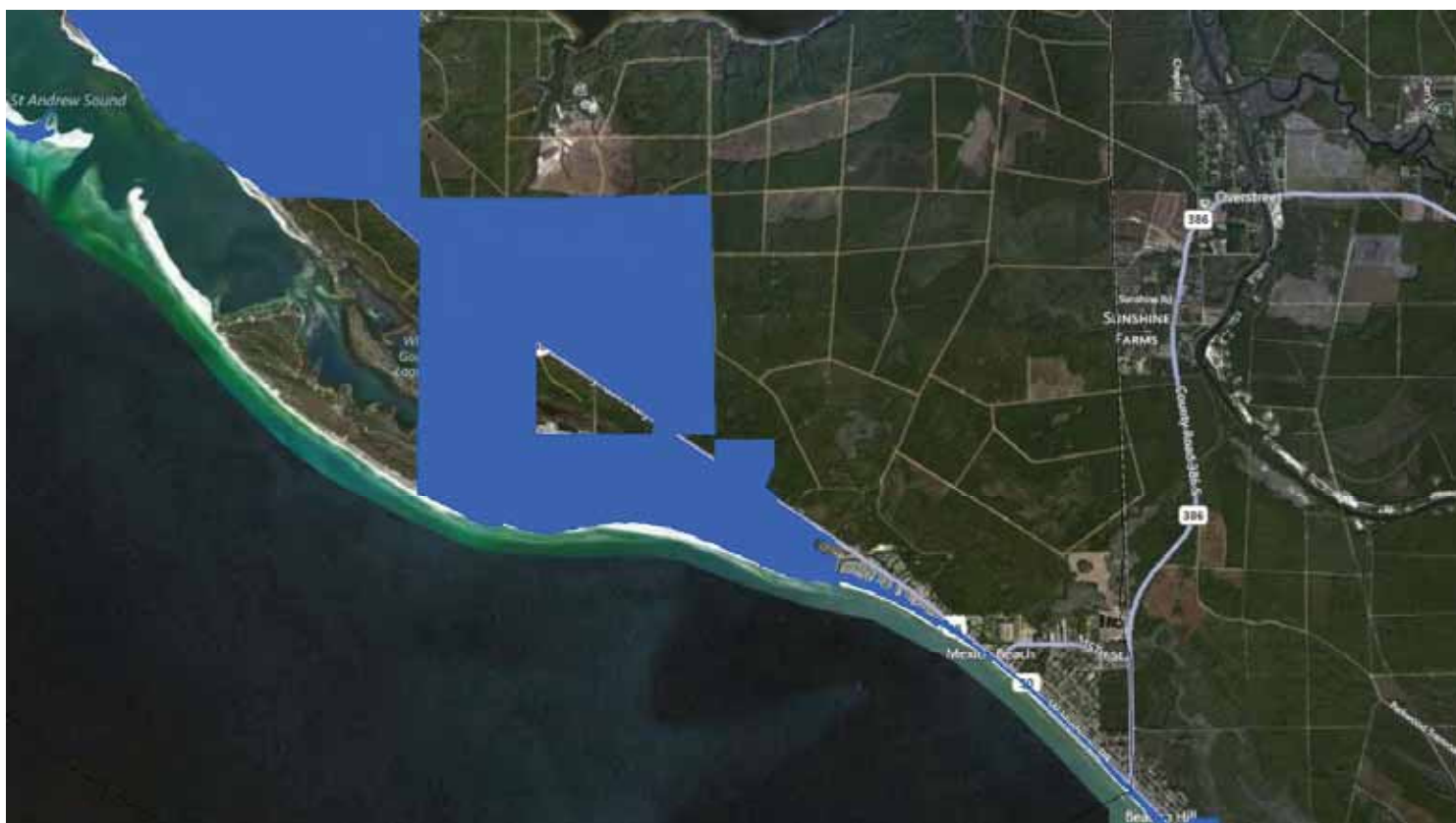
## Bay County, FL (Detailed Portion 5)



Appendix A: Coastal Real Property Claim  
Zone Map

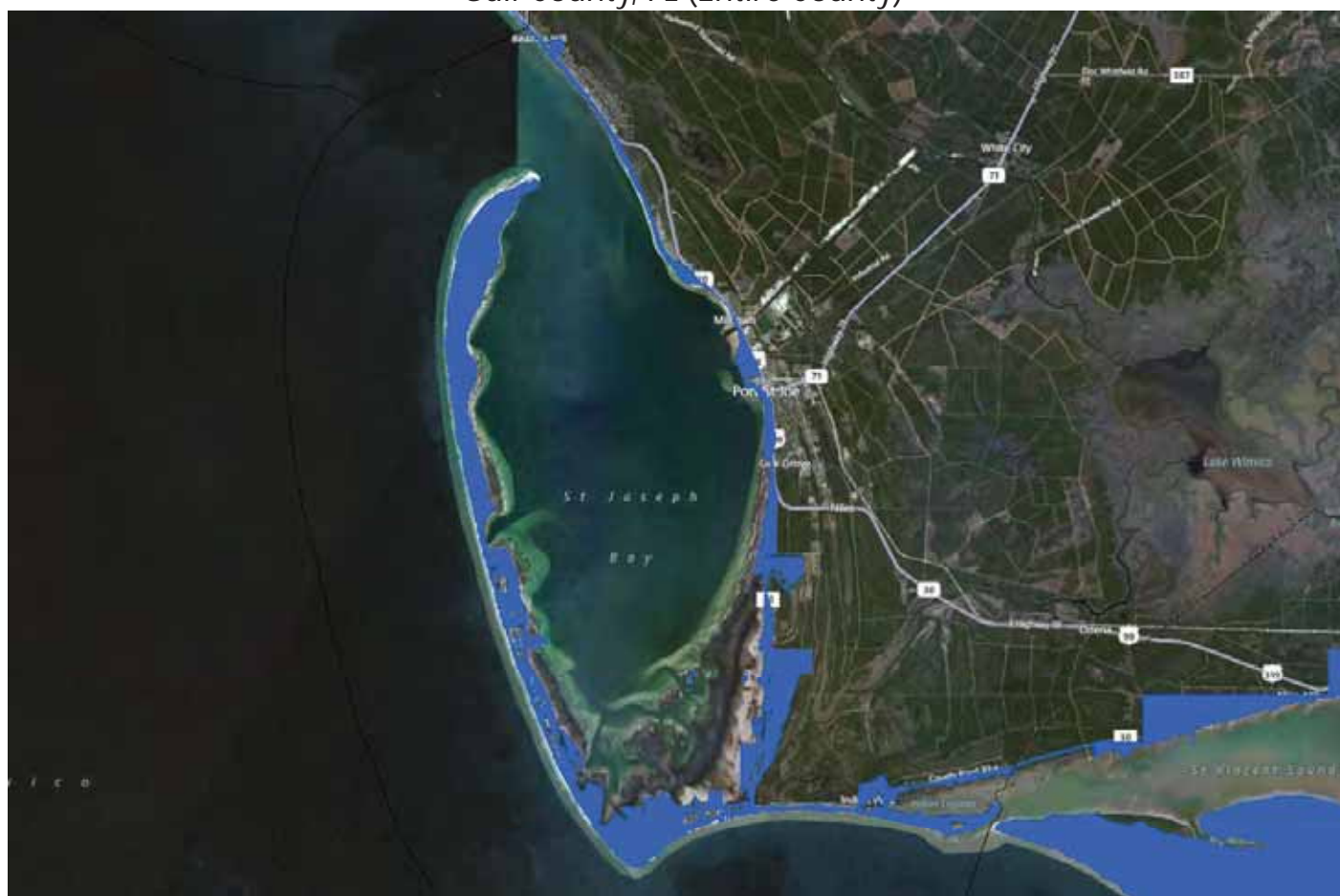


### Bay County, FL (Detailed Portion 6)



Appendix A: Coastal Real Property Claim  
Zone Map

### Gulf County, FL (Entire County)

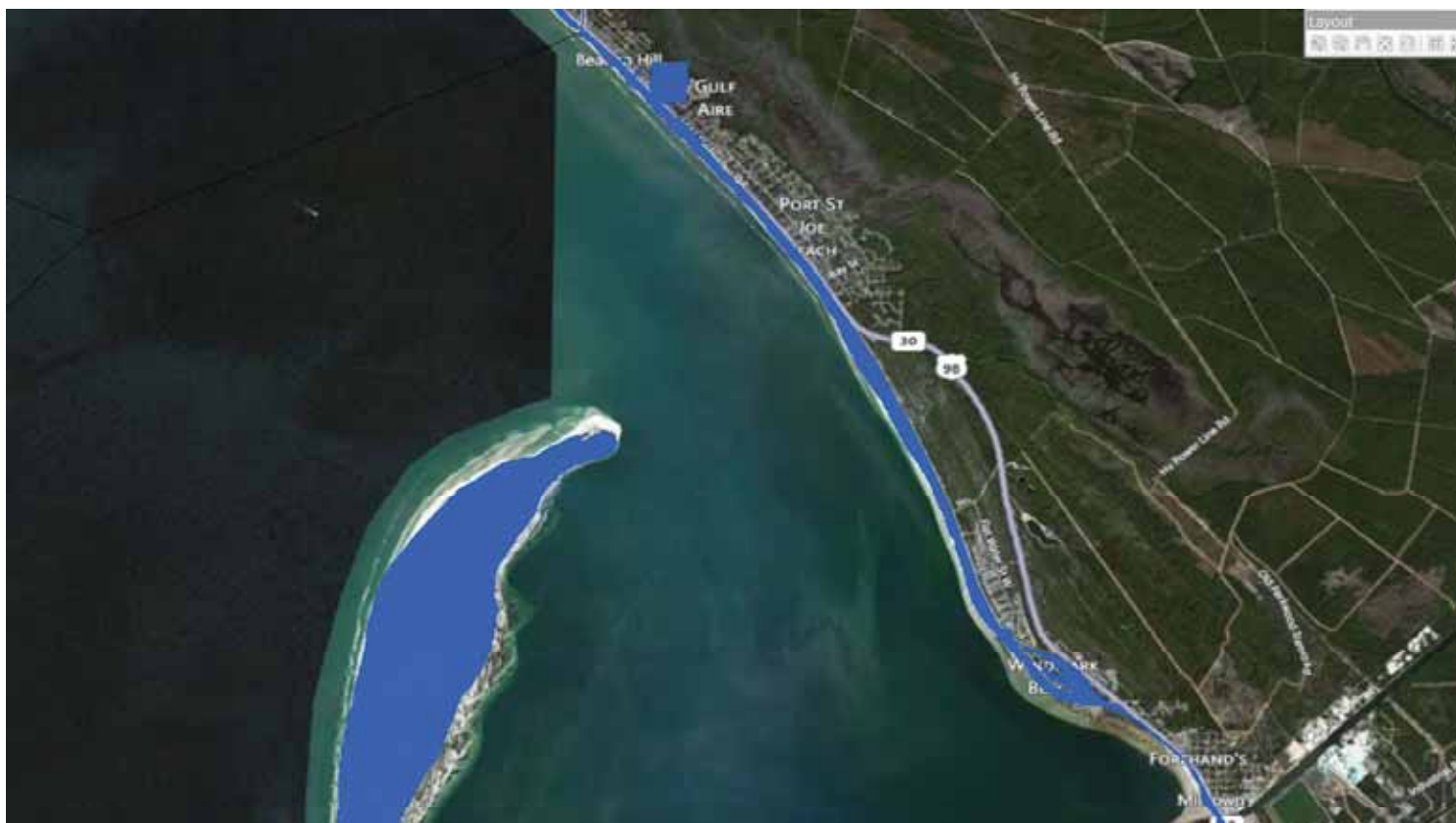


Appendix A: Coastal Real Property Claim  
Zone Map

48

025335

### Gulf County, FL (Detailed Portion 1)



Appendix A: Coastal Real Property Claim  
Zone Map

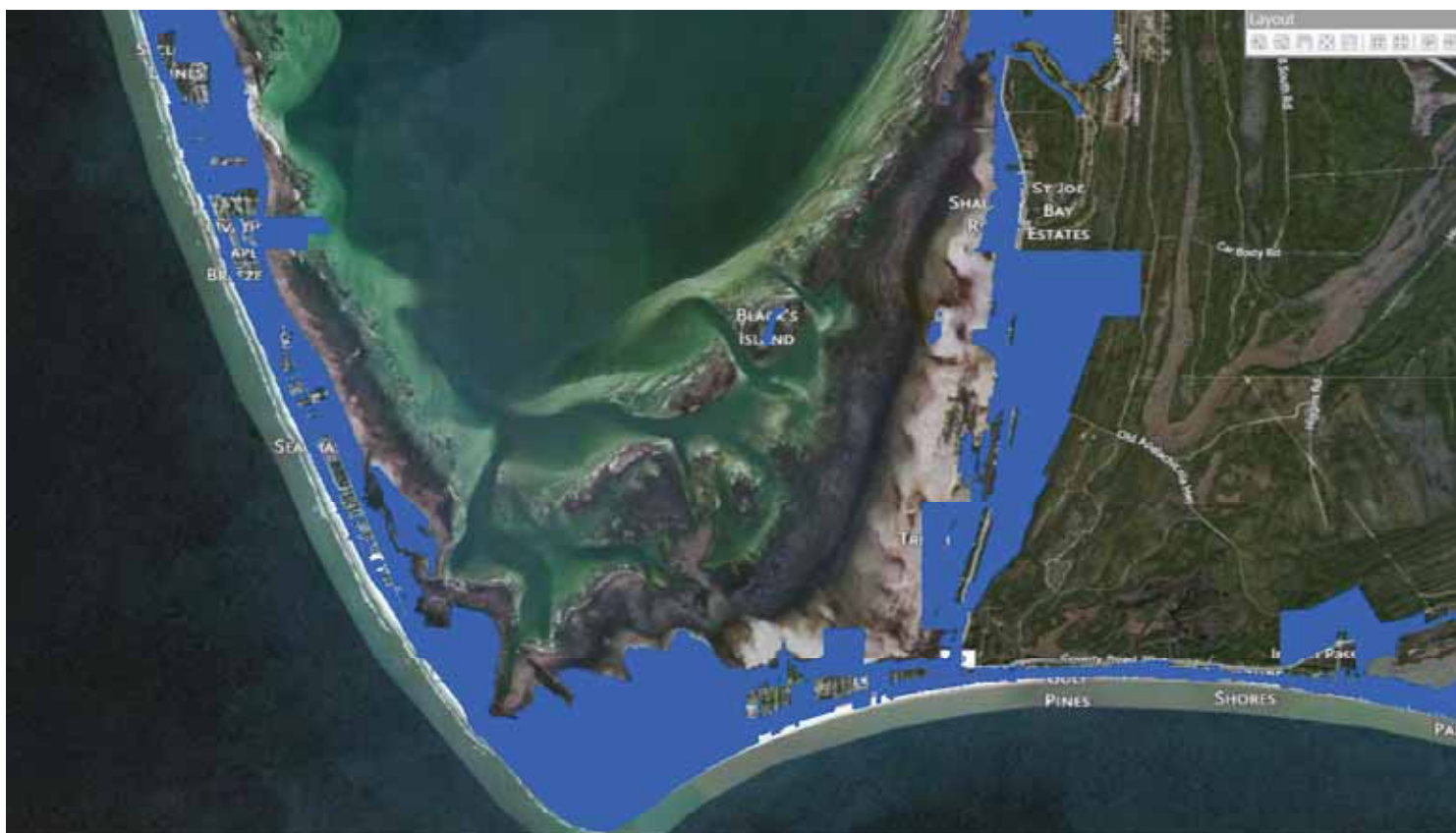
## Gulf County, FL (Detailed Portion 2)



Appendix A: Coastal Real Property Claim  
Zone Map



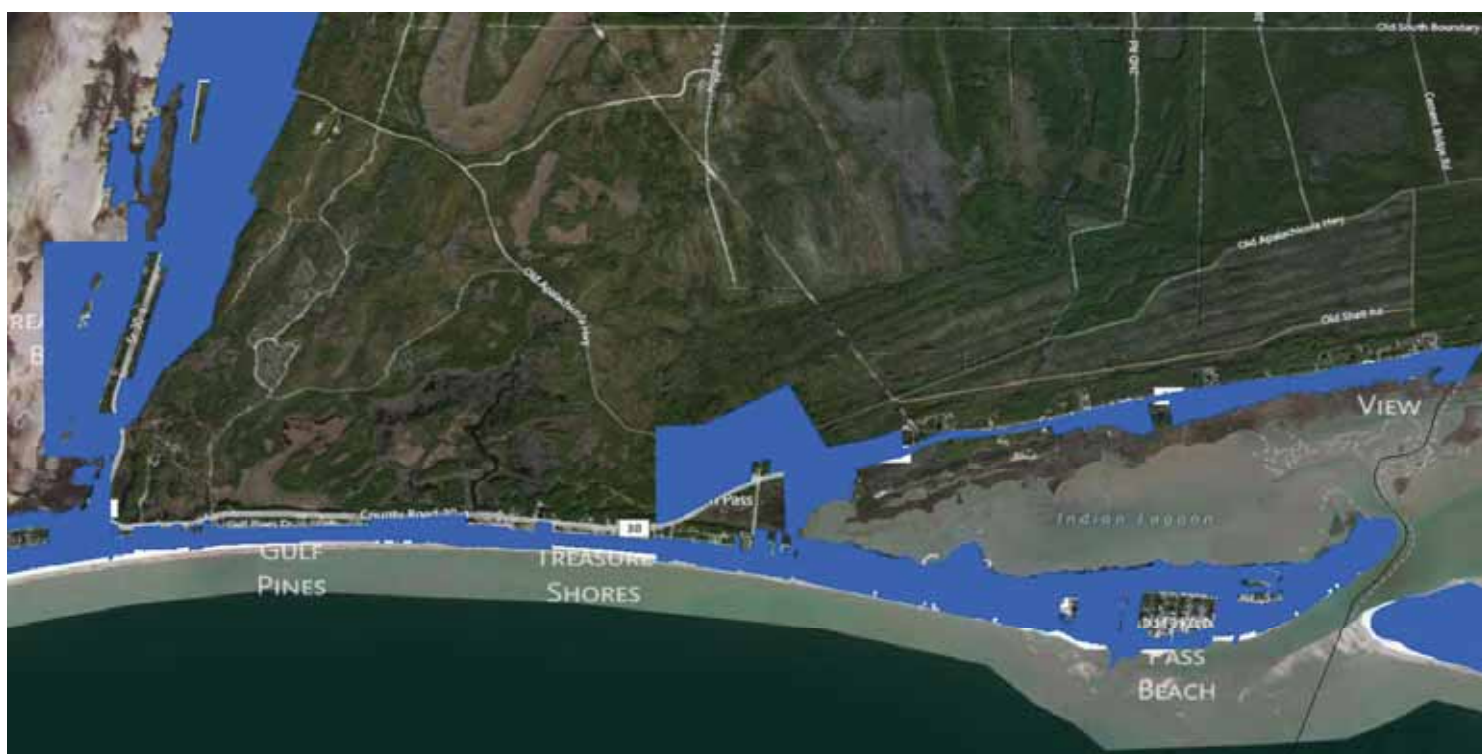
### Gulf County, FL (Detailed Portion 3)



Appendix A: Coastal Real Property Claim  
Zone Map



### Gulf County, FL (Detailed Portion 4)



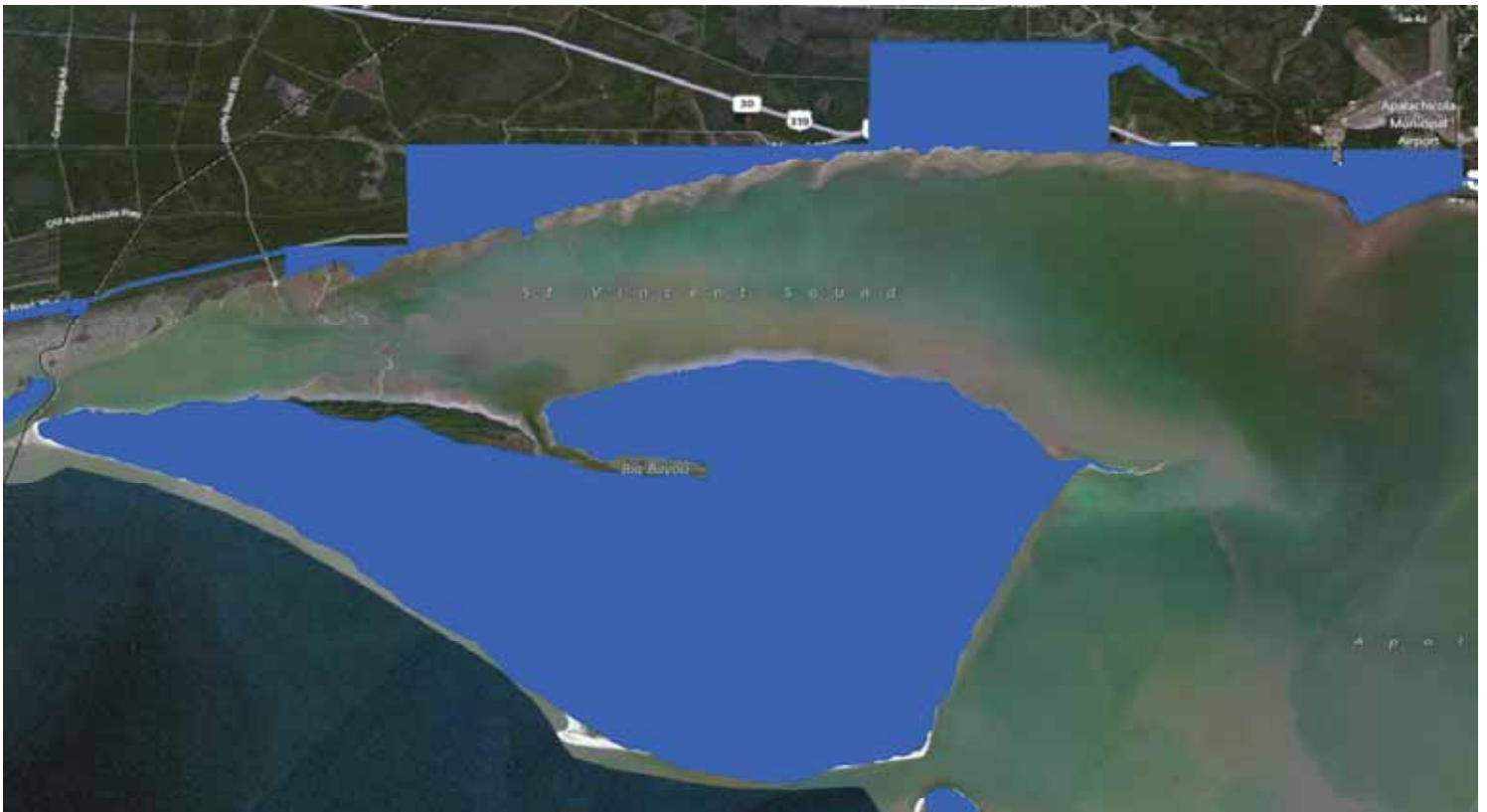
Appendix A: Coastal Real Property Claim  
Zone Map

## Franklin County, FL (Entire County)



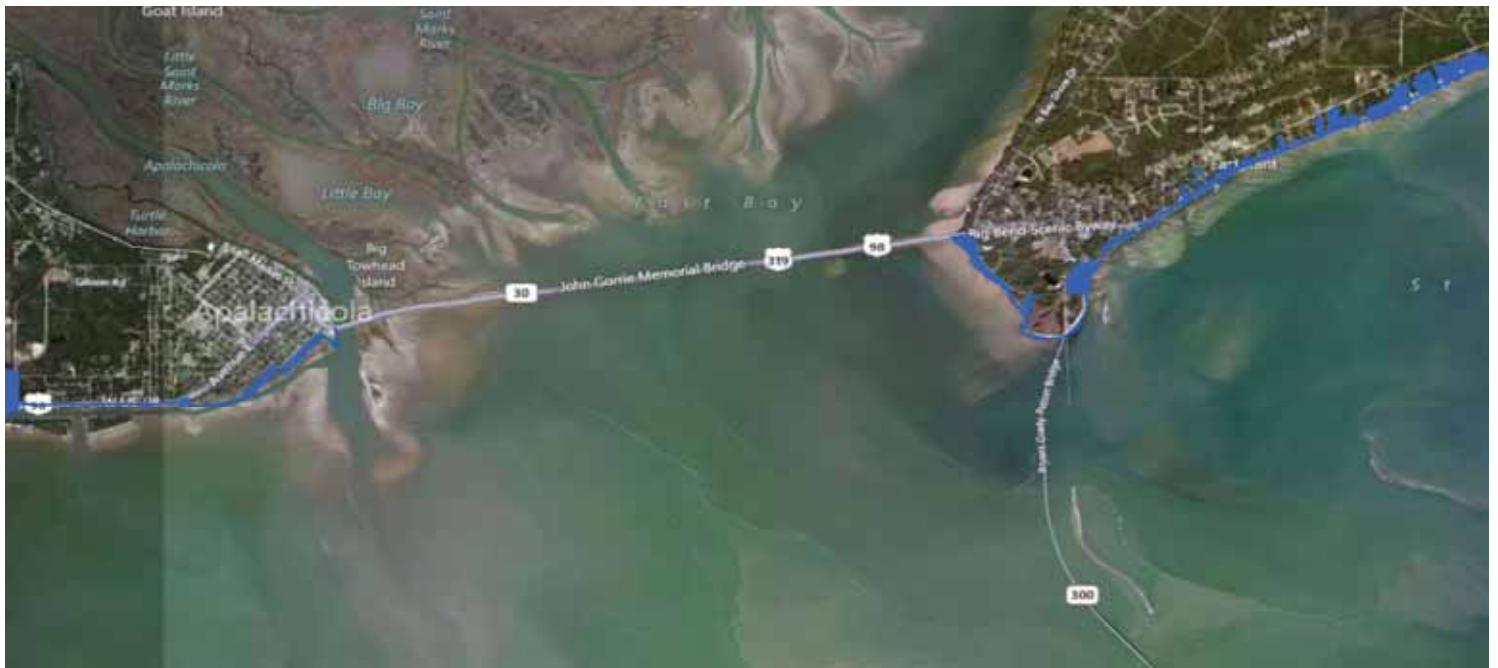
Appendix A: Coastal Real Property Claim  
Zone Map

## Franklin County, FL (Detailed Portion 1)



Appendix A: Coastal Real Property Claim  
Zone Map

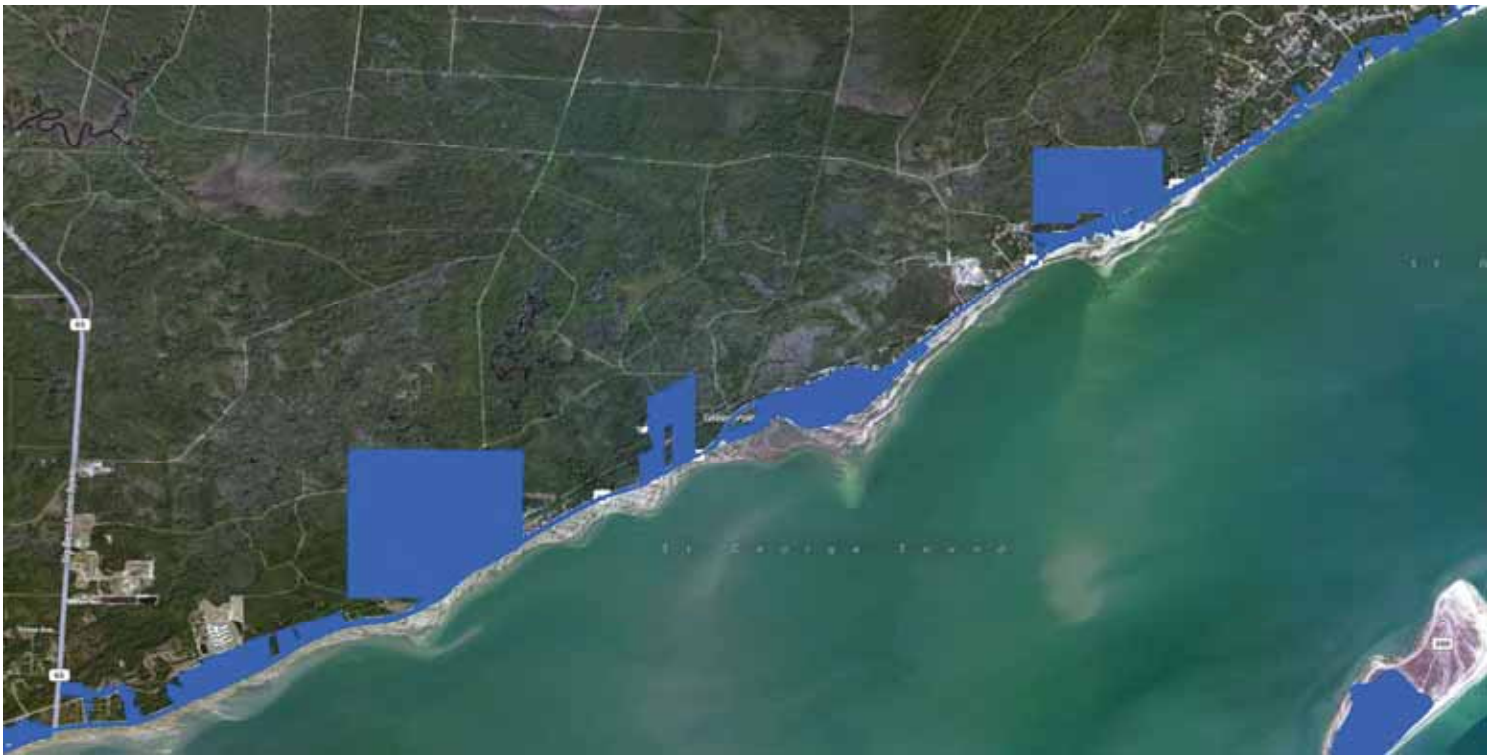
## Franklin County, FL (Detailed Portion 2)



Appendix A: Coastal Real Property Claim  
Zone Map



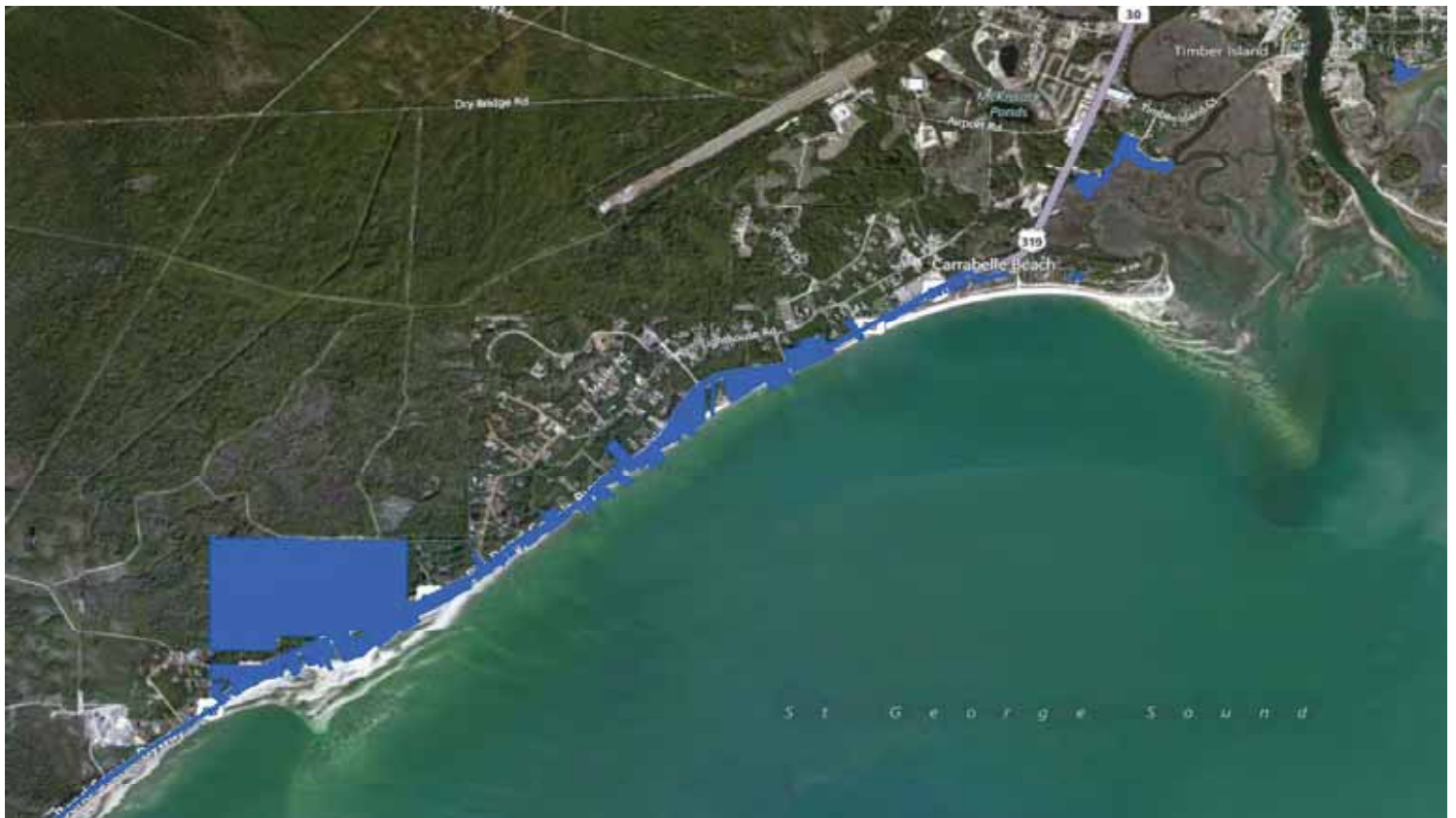
### Franklin County, FL (Detailed Portion 3)



Appendix A: Coastal Real Property Claim  
Zone Map

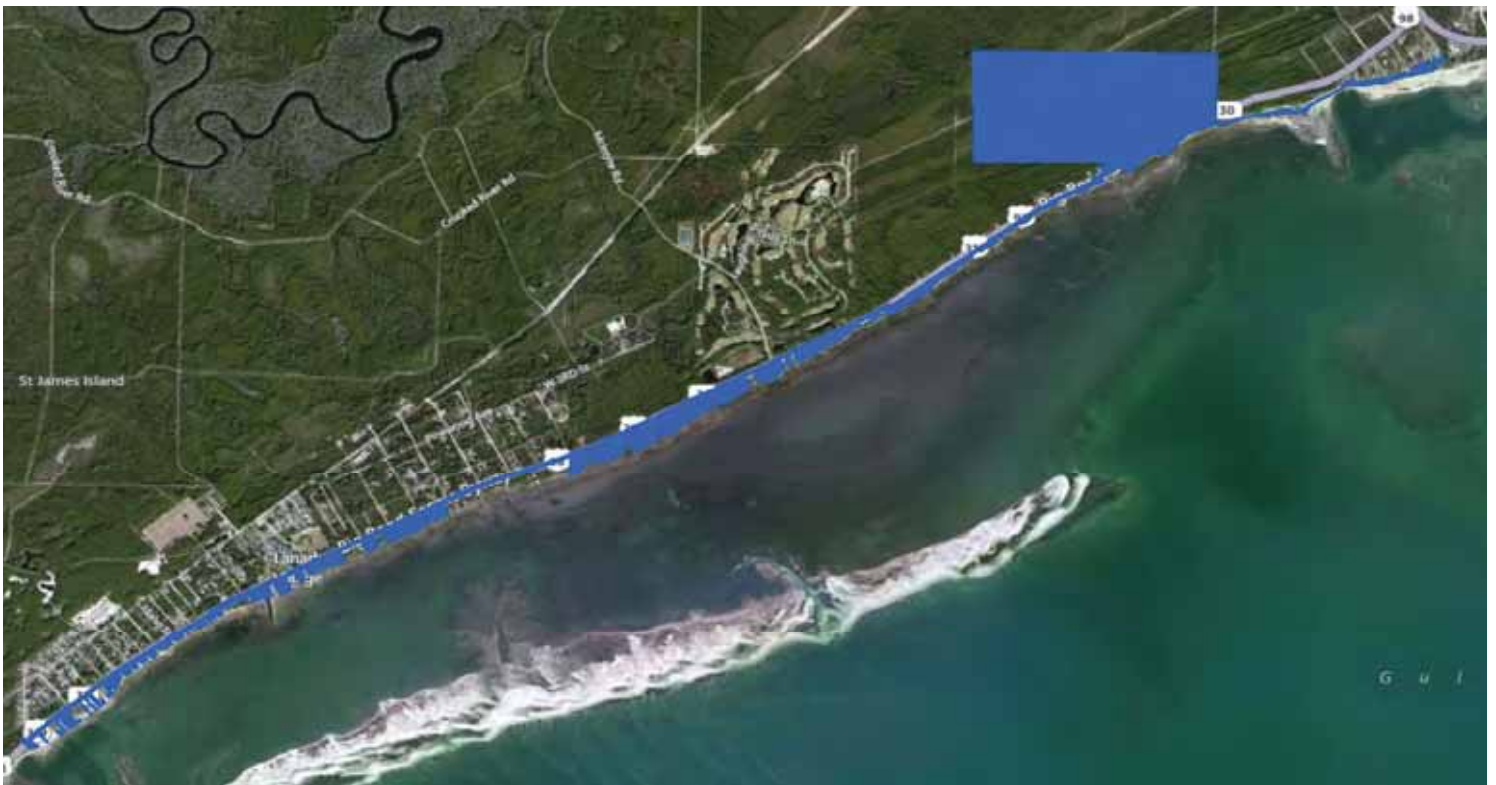


## Franklin County, FL (Detailed Portion 4)



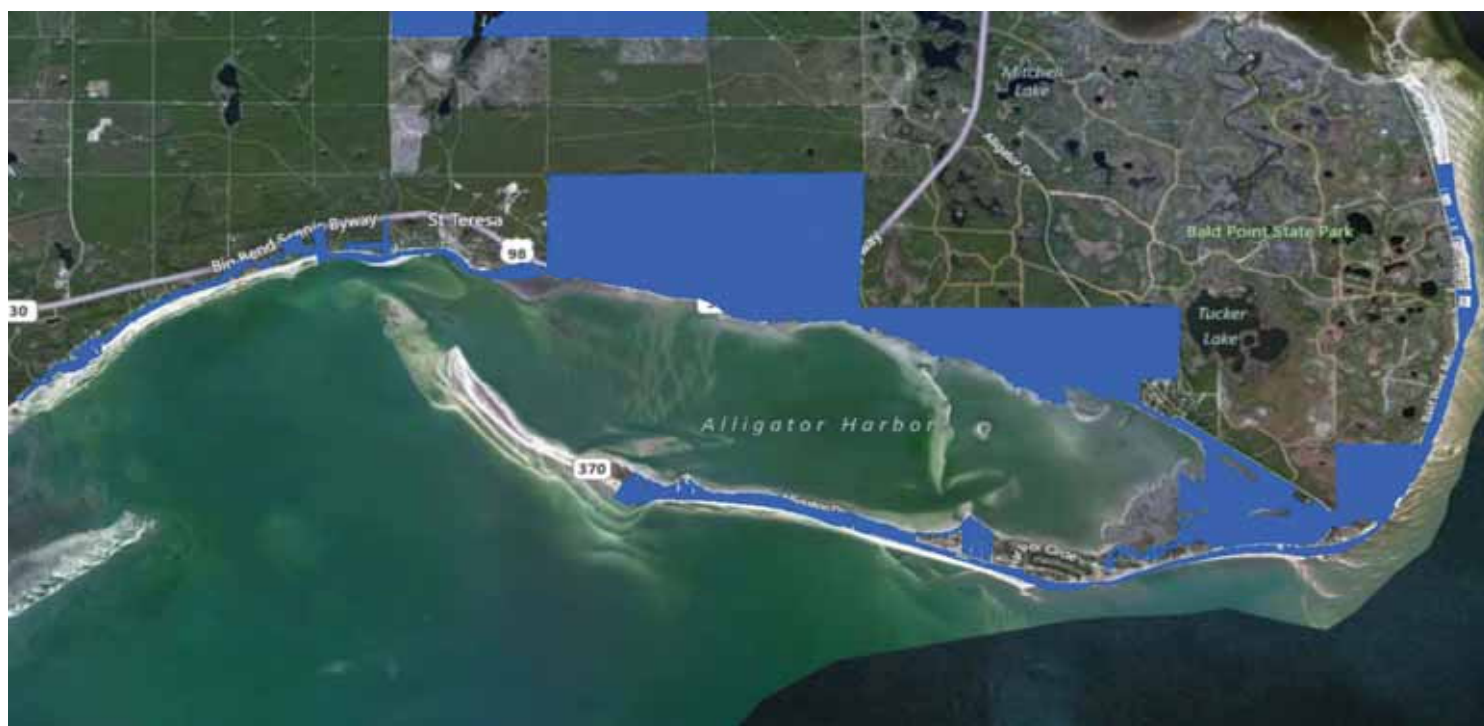
Appendix A: Coastal Real Property Claim  
Zone Map

Franklin County, FL (Detailed Portion 5)



Appendix A: Coastal Real Property Claim  
Zone Map

## Franklin County, FL (Detailed Portion 6)



Appendix A: Coastal Real Property Claim  
Zone Map

### Franklin County, FL (Detailed Portion 7)



Appendix A: Coastal Real Property Claim  
Zone Map

60

025347




## Franklin County, FL (Detailed Portion 8)



Appendix A: Coastal Real Property Claim  
Zone Map



## Franklin County, FL (Detailed Portion 9)




Appendix A: Coastal Real Property Claim  
Zone Map

Franklin County, FL (Detailed Portion 10)



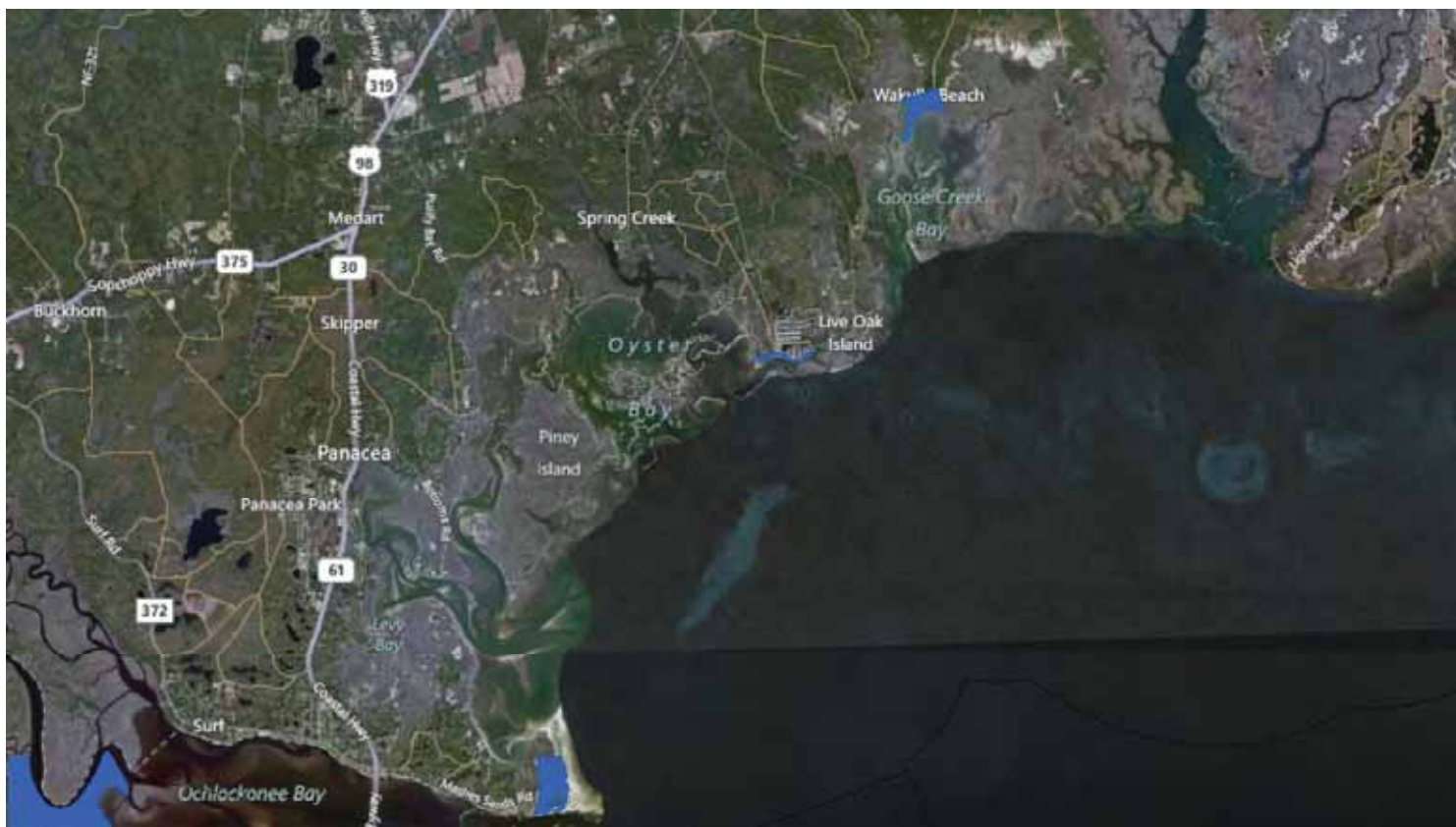
Appendix A: Coastal Real Property Claim  
Zone Map

## Franklin County, FL (Detailed Portion 11)



Appendix A: Coastal Real Property Claim  
Zone Map

## Wakulla County, FL (Entire County)



Appendix A: Coastal Real Property Claim  
Zone Map

65

025352

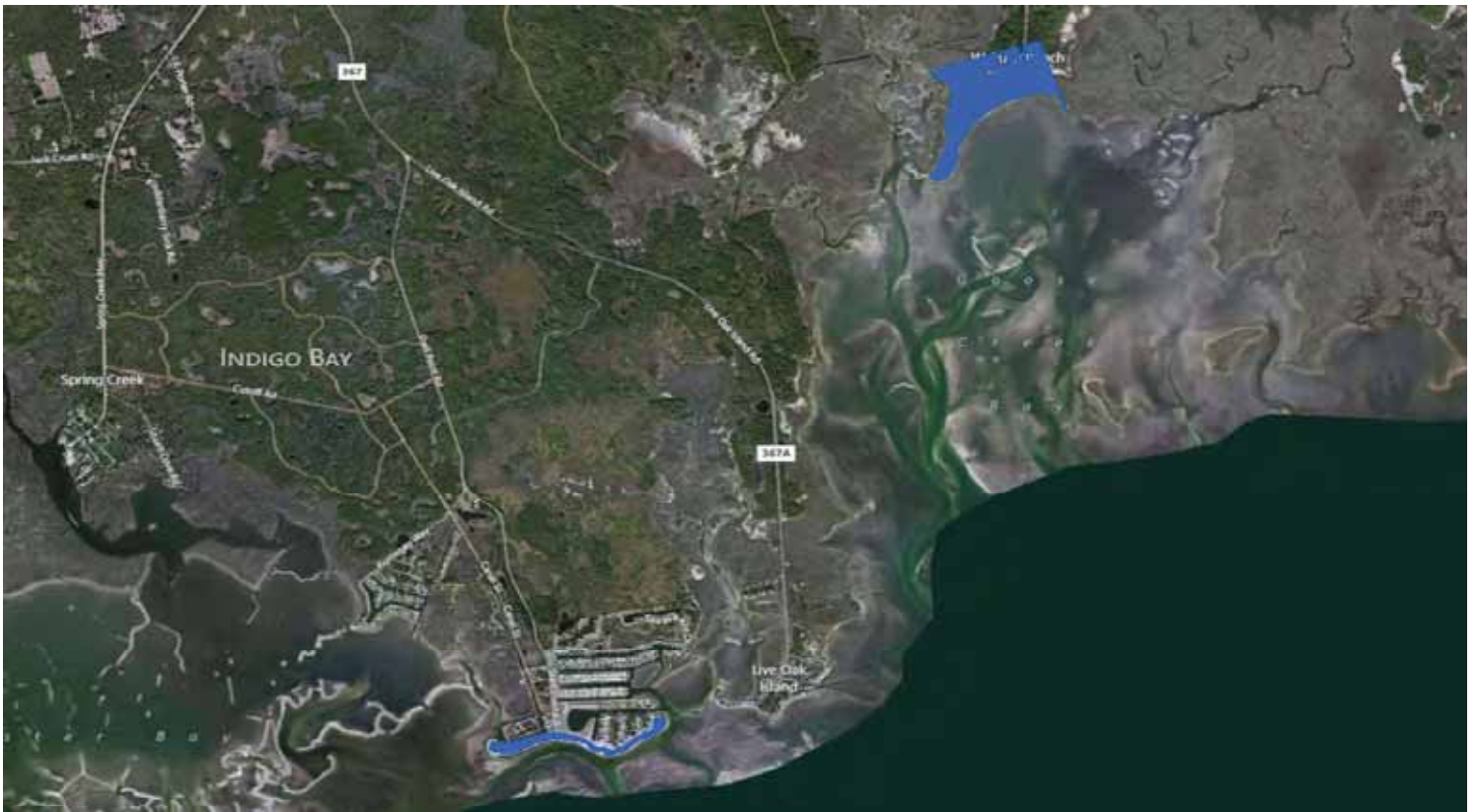
## Wakulla County, FL (Detailed Portion 1)



Appendix A: Coastal Real Property Claim  
Zone Map

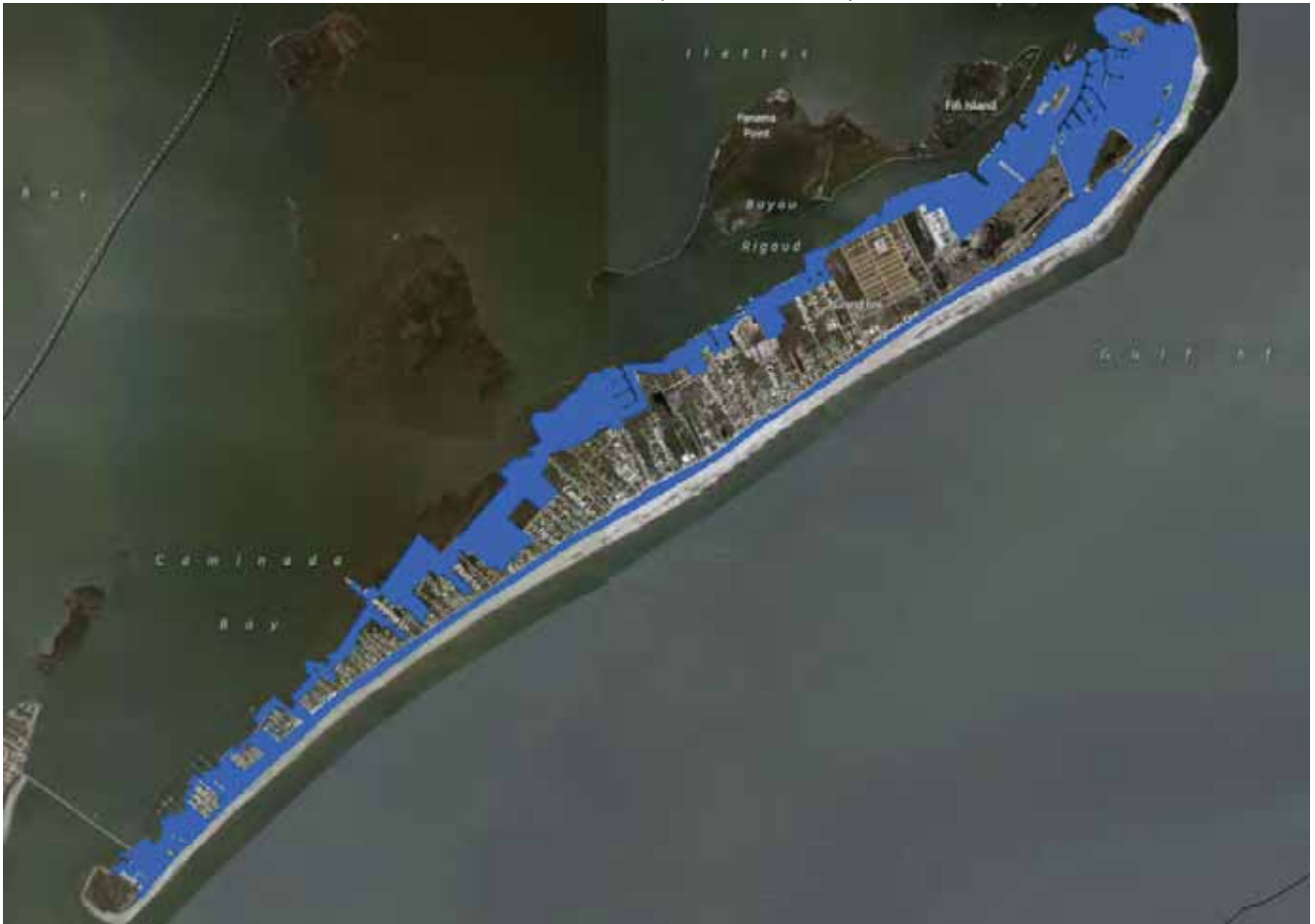


## Wakulla County, FL (Detailed Portion 2)



Appendix A: Coastal Real Property Claim  
Zone Map

## Grand Isle, LA (Entire Island)



## Appendix A: Coastal Real Property Claim Zone Map

68

025355

# **EXHIBIT 11C**

# Appendix D to Compensation Framework for Coastal Real Property Claims: Eligible Parcel Compensation Category Map

### Hancock County, MS (Entire County)



026357



### Hancock County, MS (Detailed Portion 1)



3

026358

### Hancock County, MS (Detailed Portion 2)



026359

### Hancock County, MS (Detailed Portion 3)



025360



Hancock County, MS (Detailed Portion 4)



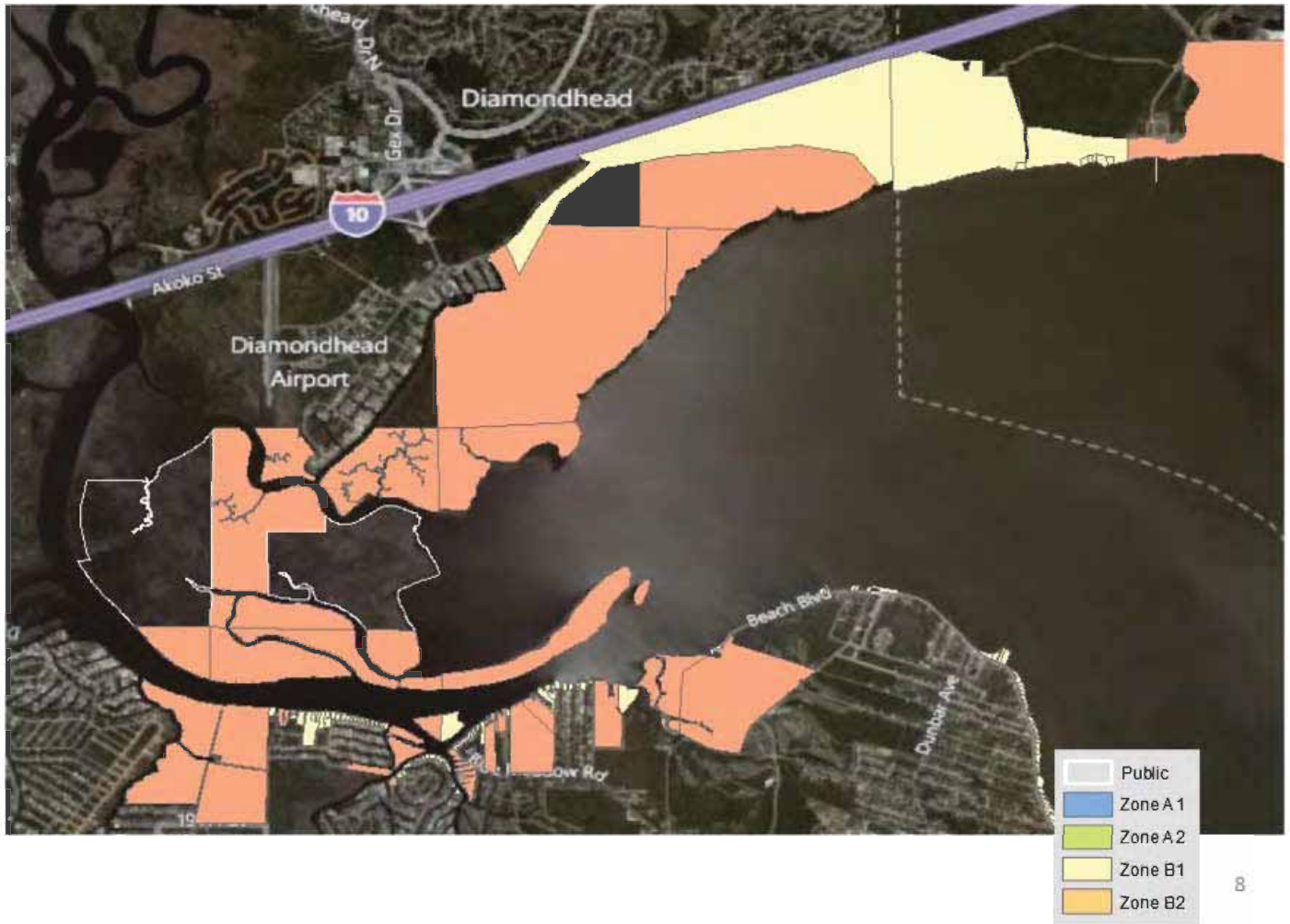
026351

## Hancock County, MS (Detailed Portion 5)





Hancock County, MS (Detailed Portion 6)



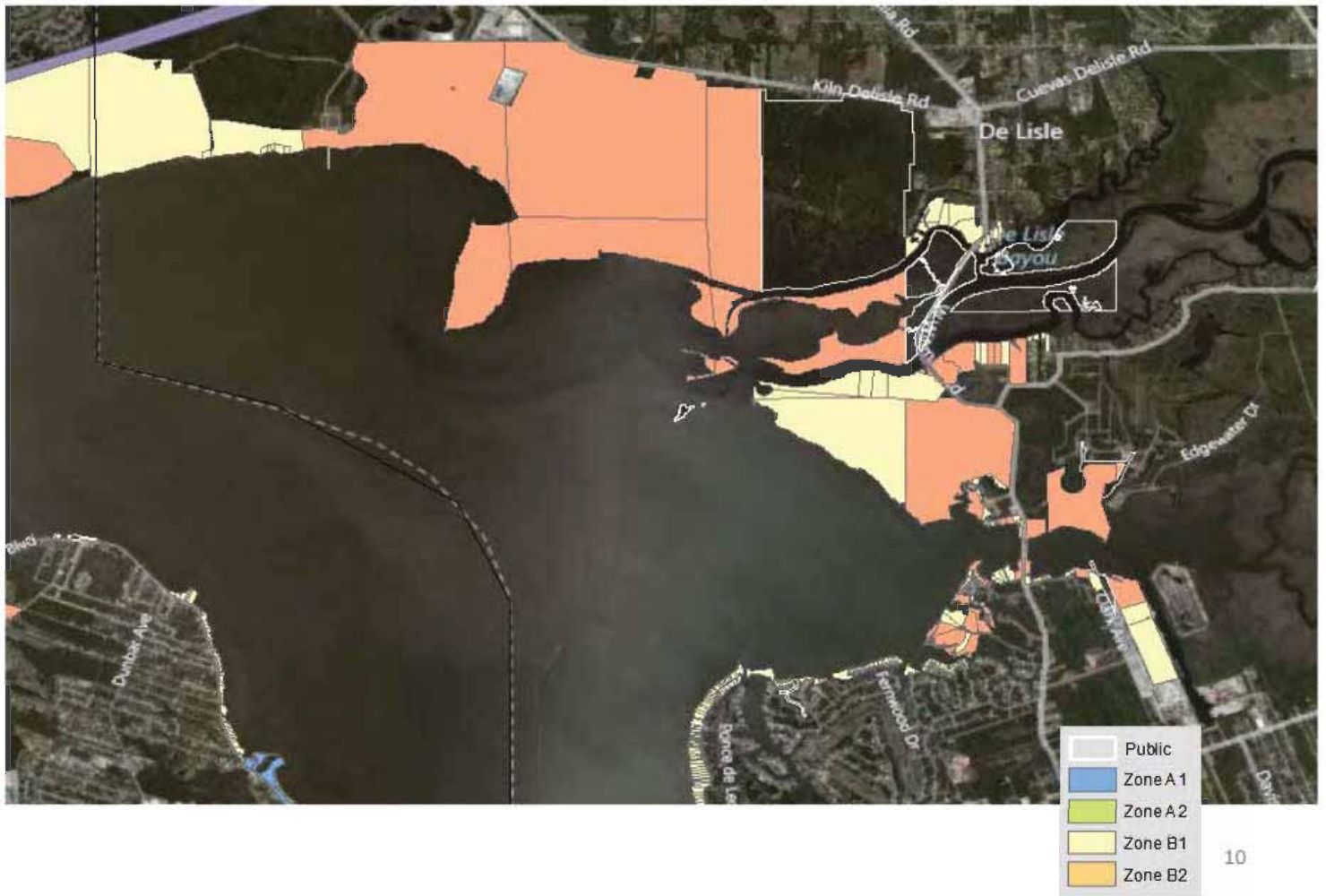
025363

### Harrison County, MS (Entire County)



026364

Harrison County, MS (Detailed Portion 1)



025365



Harrison County, MS (Detailed Portion 2)



11

026366

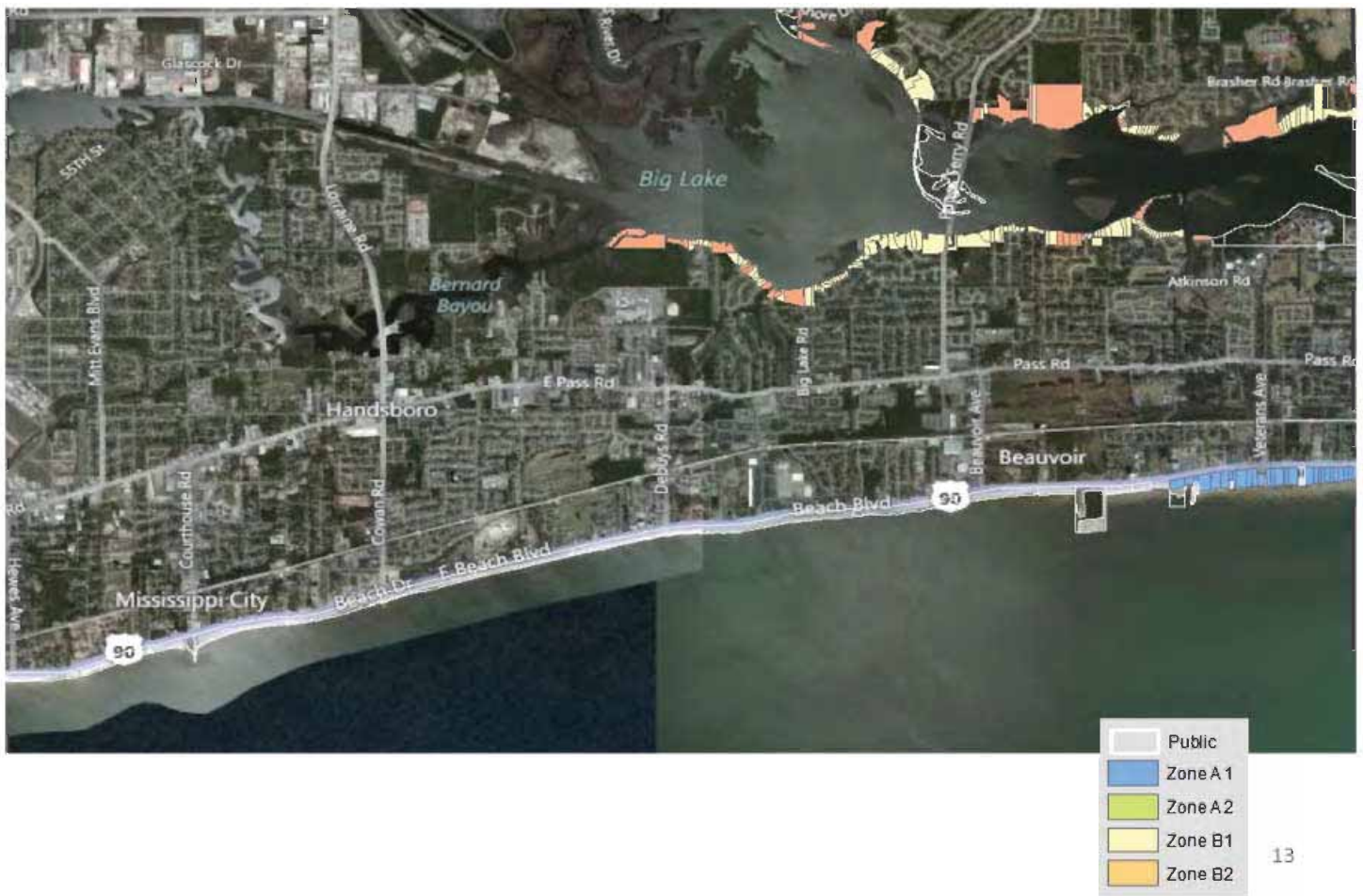
Harrison County, MS (Detailed Portion 3)



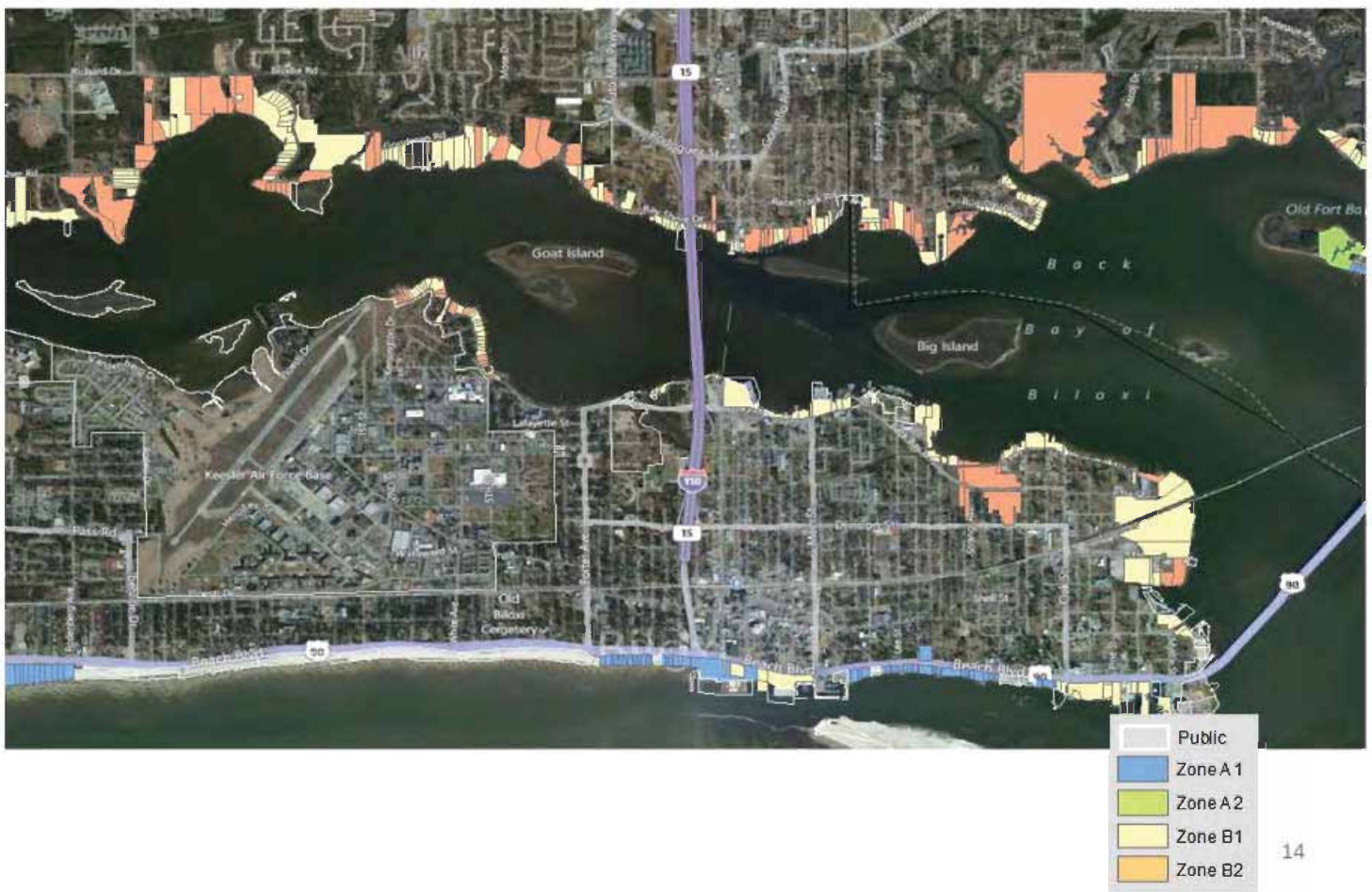
026367



Harrison County, MS (Detailed Portion 4)



Harrison County, MS (Detailed Portion 5)



026369

Harrison County, MS (Detailed Portion 6)



026370

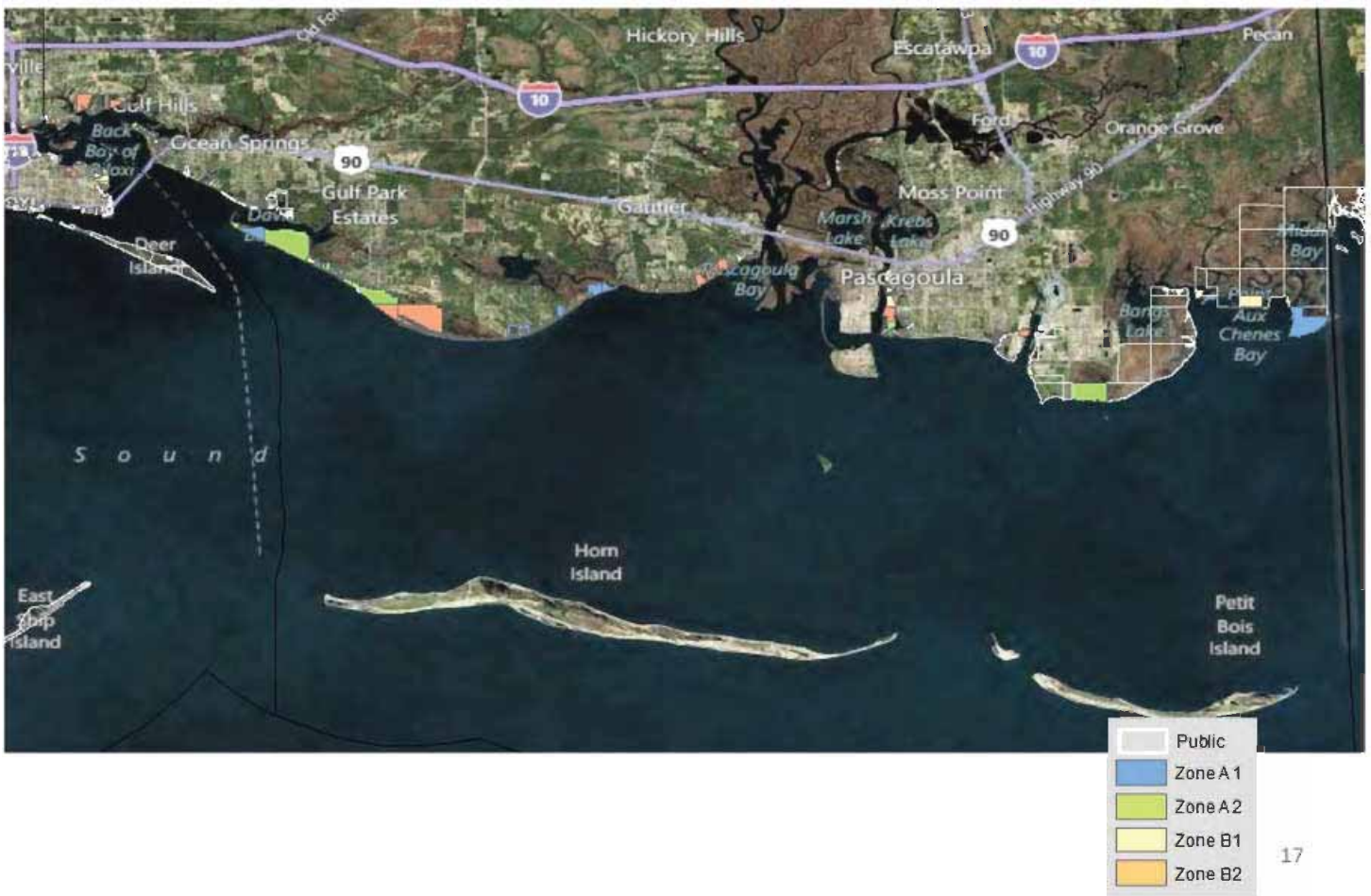
Harrison County, MS (Detailed Portion 7)



026371



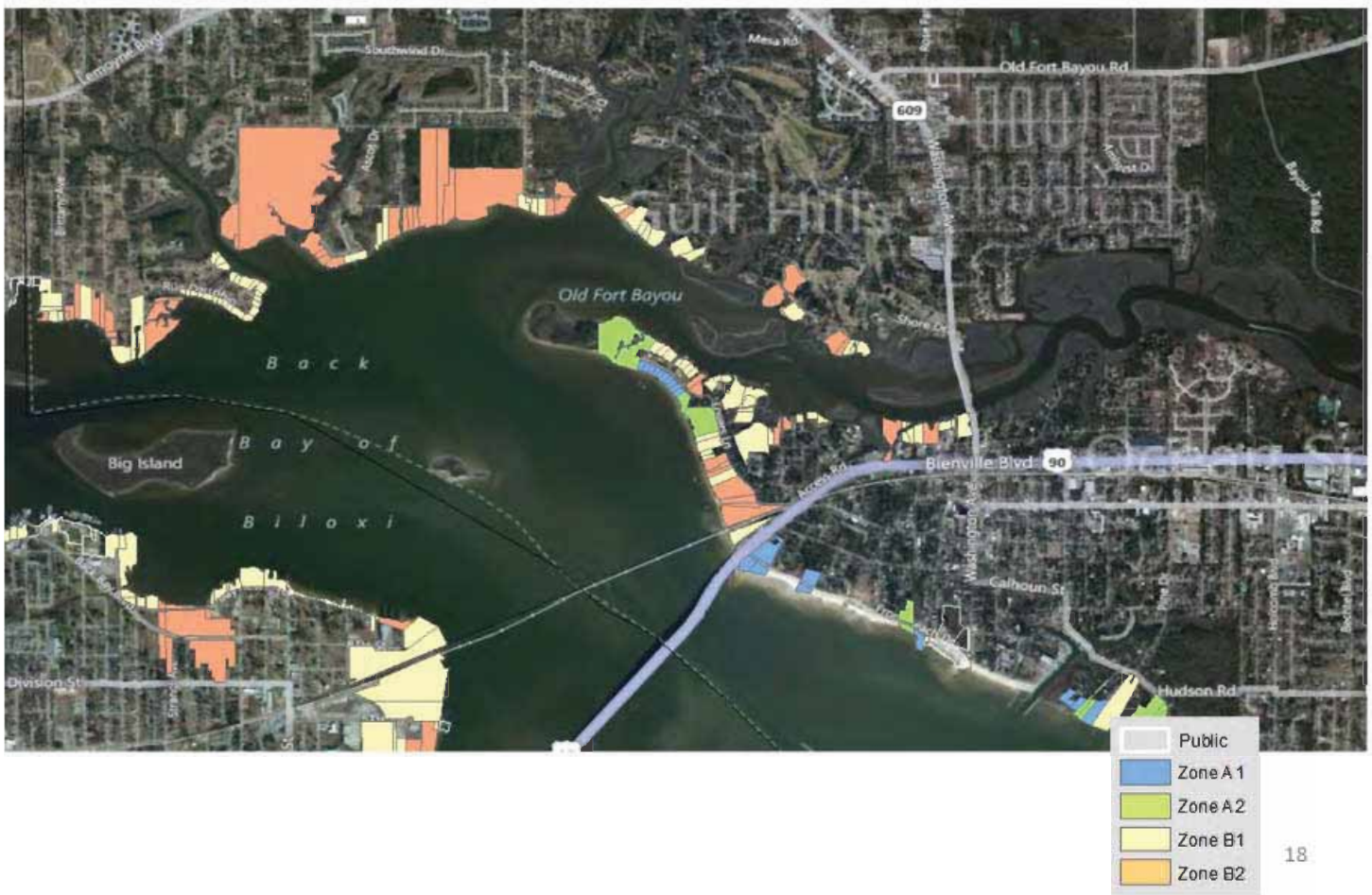
Jackson County, MS (Entire County)



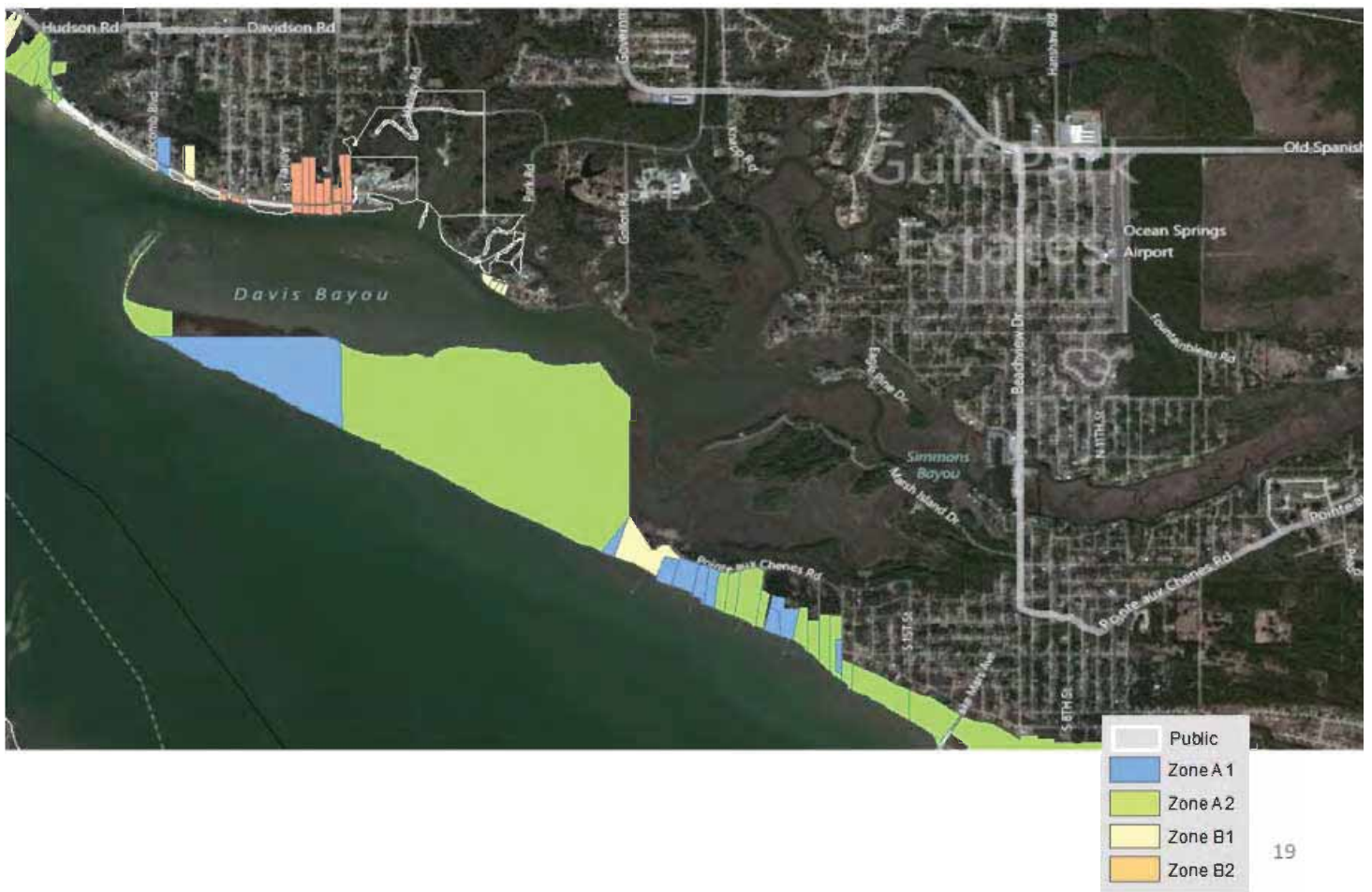
026372



Jackson County, MS (Detailed Portion 1)



## Jackson County, MS (Detailed Portion 2)



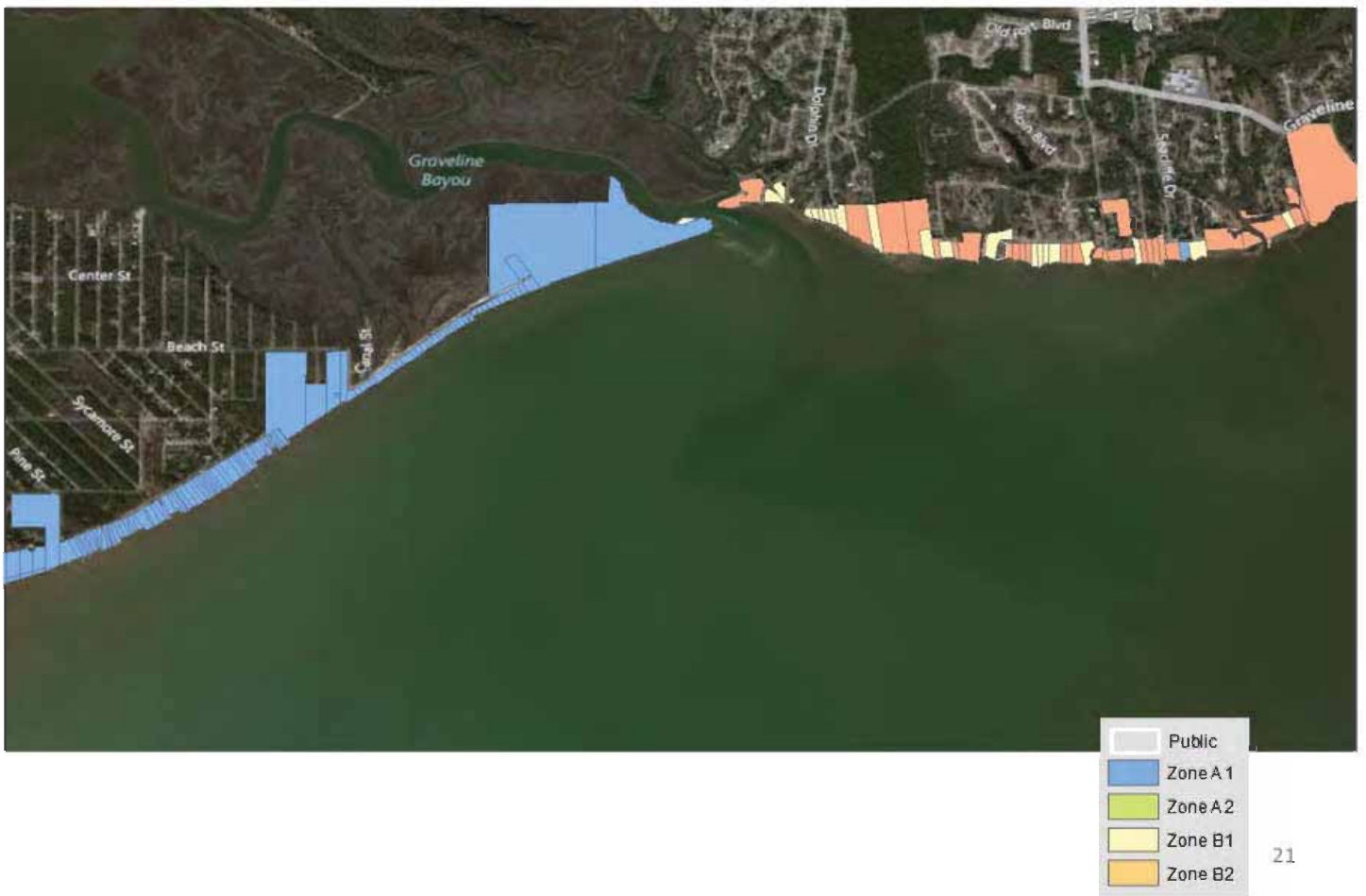
Jackson County, MS (Detailed Portion 3)



026375



Jackson County, MS (Detailed Portion 4)



026376



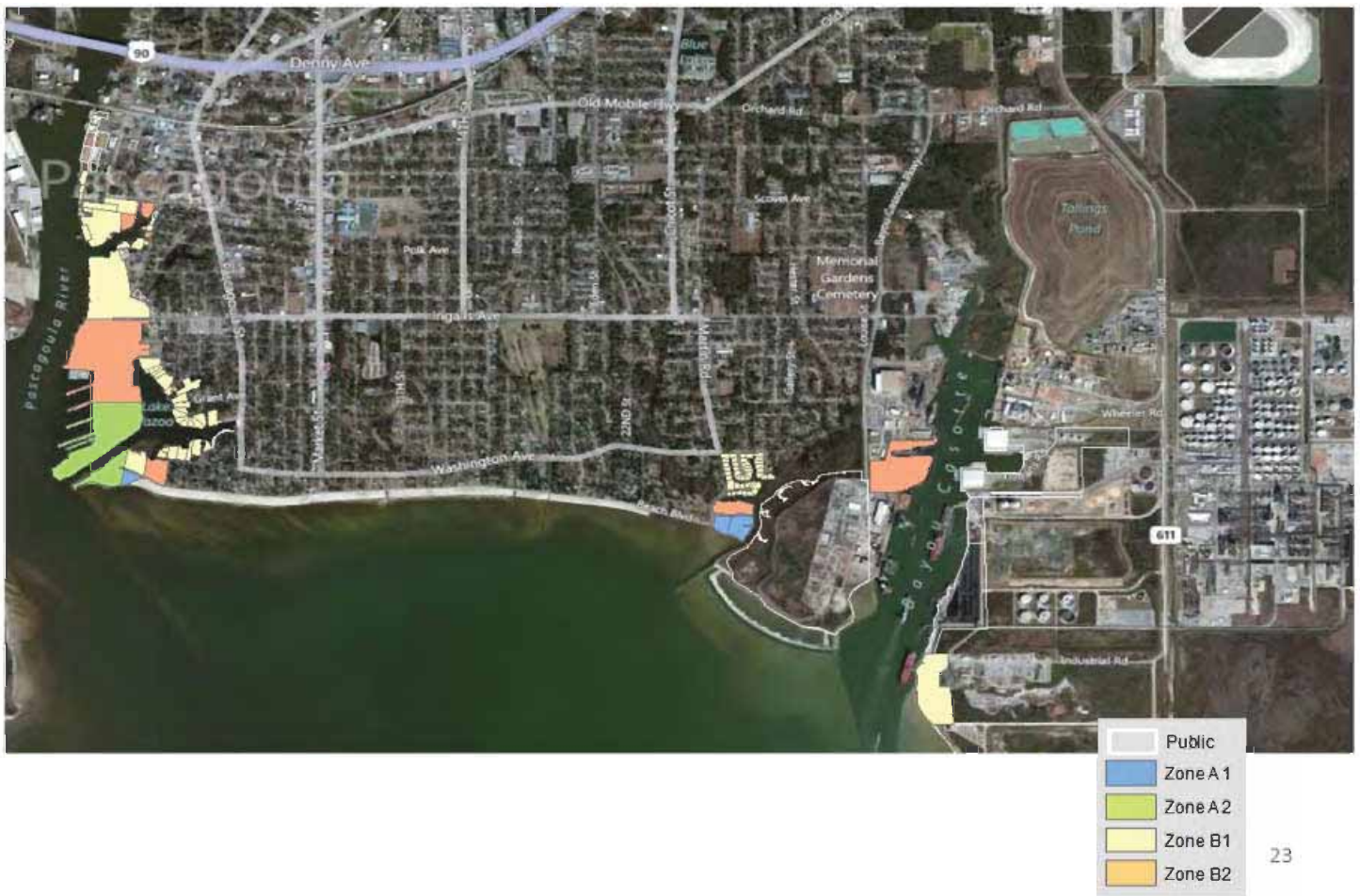
Jackson County, MS (Detailed Portion 5)



22

026377

Jackson County, MS (Detailed Portion 6)



026378

Jackson County, MS (Detailed Portion 7)



025379



### Mobile County, AL (Entire County)



026380



Mobile County, AL (Detailed Portion 1)



026381

Mobile County, AL (Detailed Portion 2)



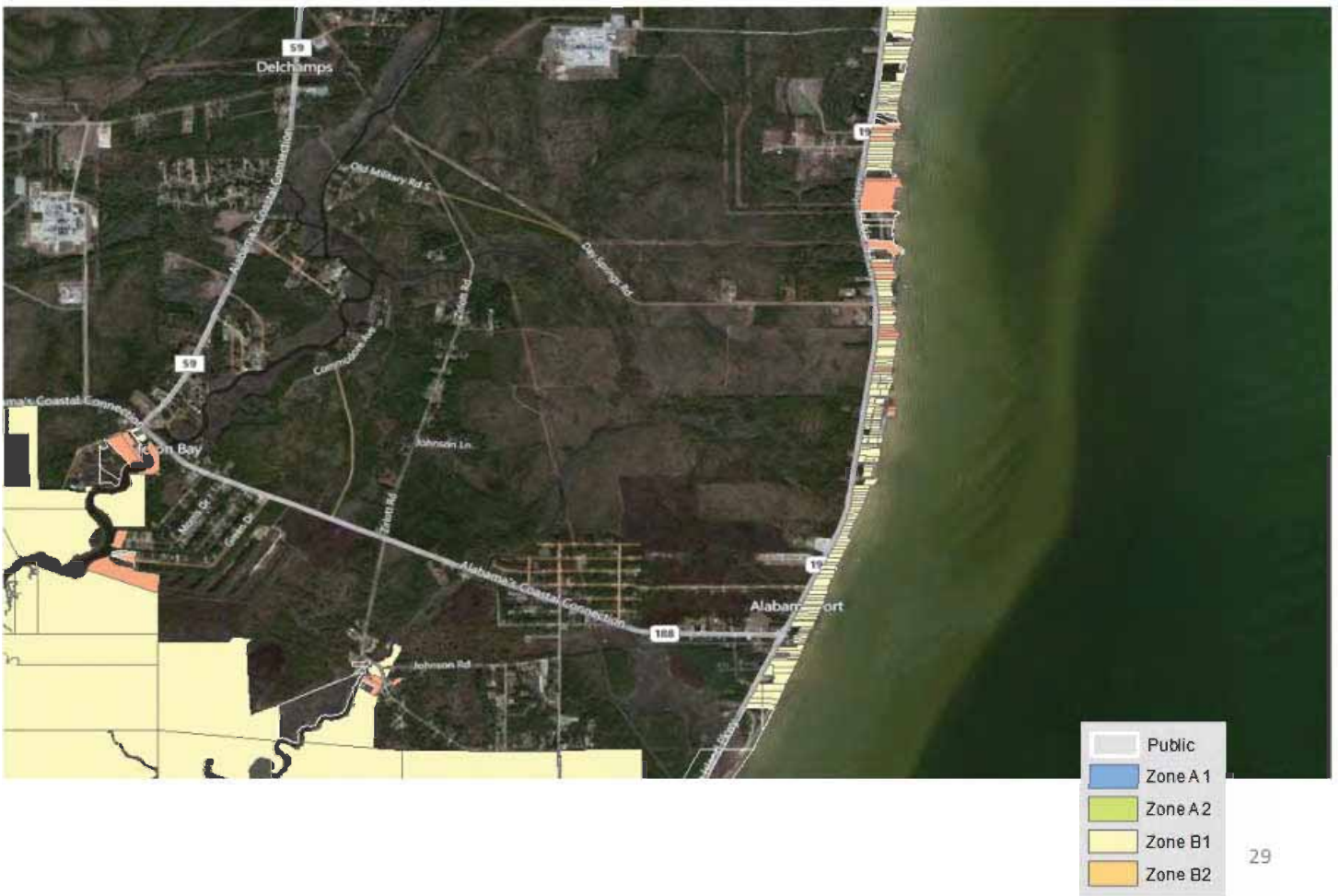
025382

Mobile County, AL (Detailed Portion 3)



026383

Mobile County, AL (Detailed Portion 4)

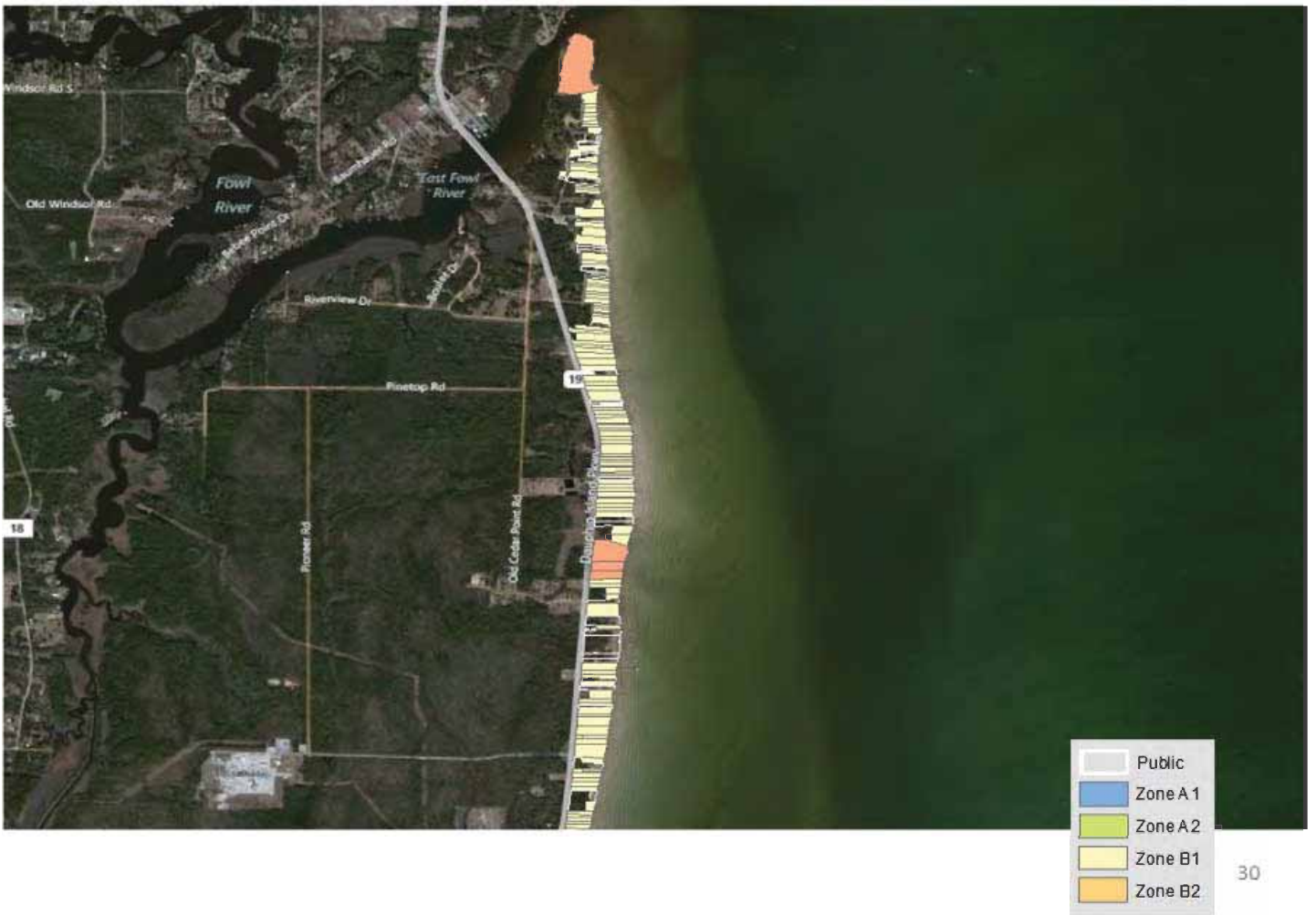


29

025384



Mobile County, AL (Detailed Portion 5)



025385

Mobile County, AL (Detailed Portion 6)



025386

Mobile County, AL (Detailed Portion 7)



32

026387

Mobile County, AL (Detailed Portion 8)



33

026388



Baldwin County, AL (Entire County)



025389

Baldwin County, AL (Detailed Portion 1)



026390

### Baldwin County, AL (Detailed Portion 2)



026391



Baldwin County, AL (Detailed Portion 3)



025392



Baldwin County, AL (Detailed Portion 4)



38

026393

Baldwin County, AL (Detailed Portion5)



39

026394

Baldwin County, AL (Detailed Portion 6)



026395

Baldwin County, AL (Detailed Portion 7)



41

025396




Baldwin County, AL (Detailed Portion 8)



42

026397

Baldwin County, AL (Detailed Portion 9)




026398

Baldwin County, AL (Detailed Portion 10)



025399

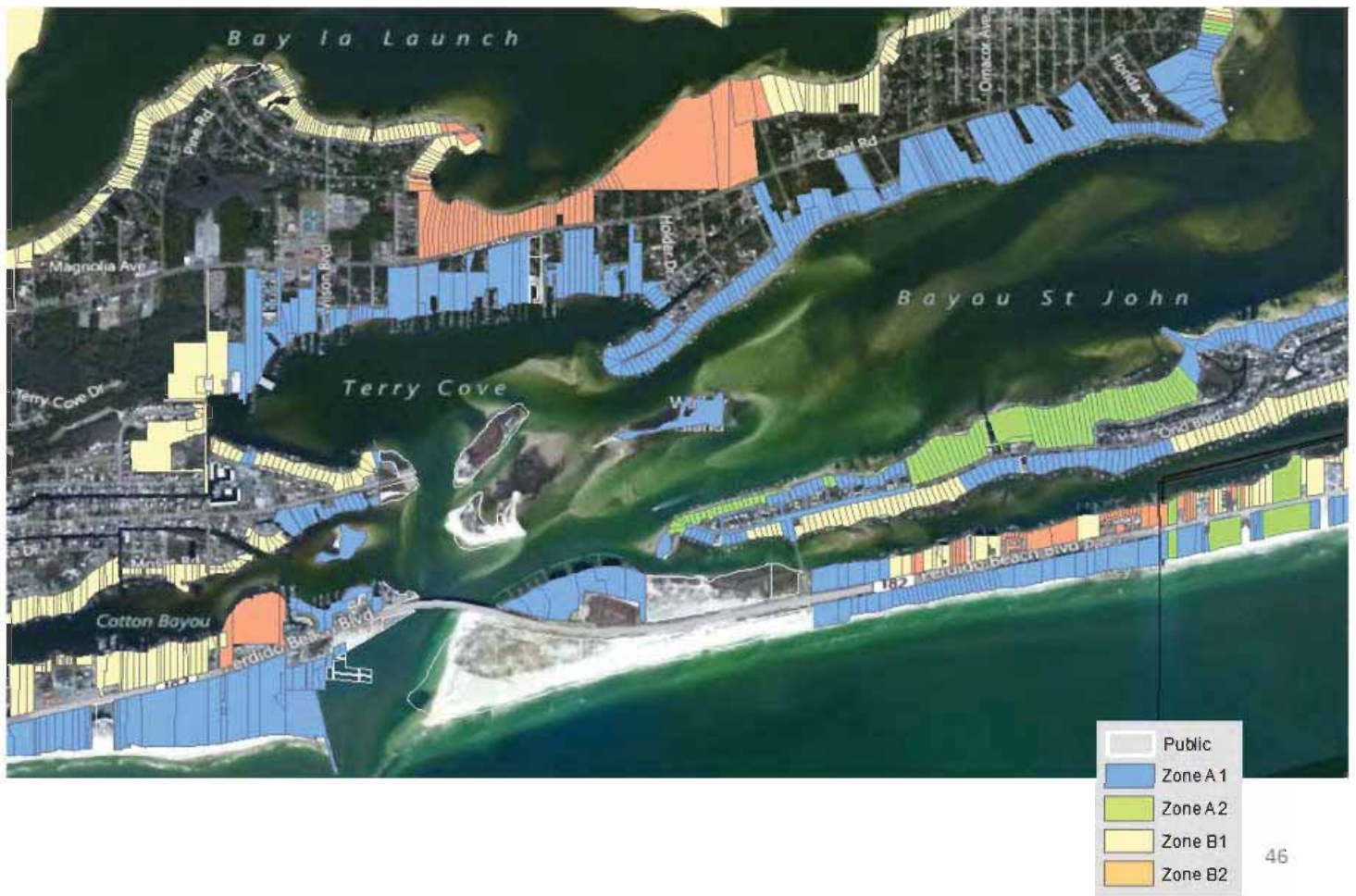
Baldwin County, AL (Detailed Portion 11)



026400



Baldwin County, AL (Detailed Portion 12)





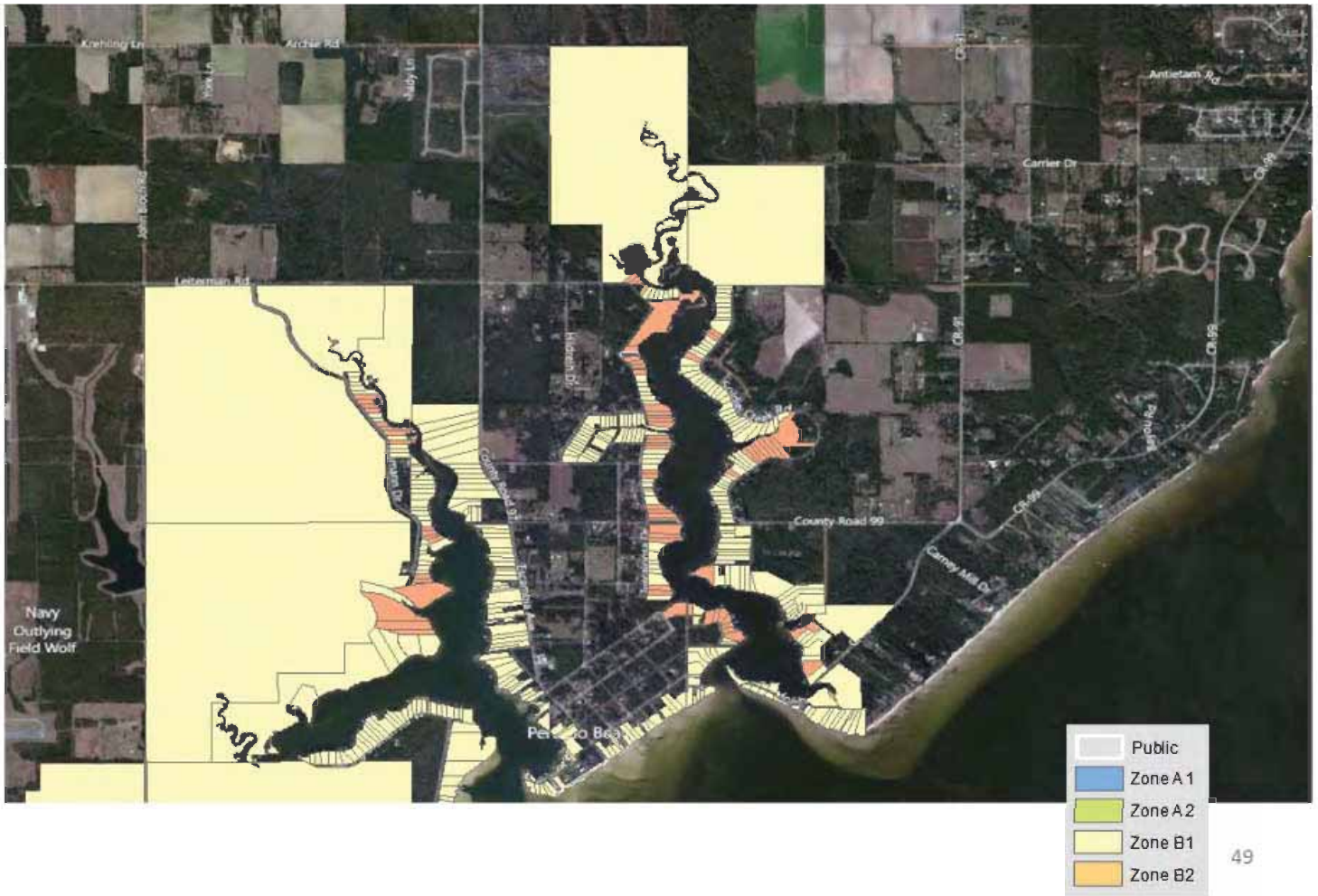
Baldwin County, AL (Detailed Portion 14)



026403



Baldwin County, AL (Detailed Portion 15)



026404



Baldwin County, AL (Detailed Portion 16)



026405

Escambia County, FL (Entire County)



51

026406

Escambia County, FL (Detailed Portion 1)



52

026407



Escambia County, FL (Detailed Portion 2)



025408

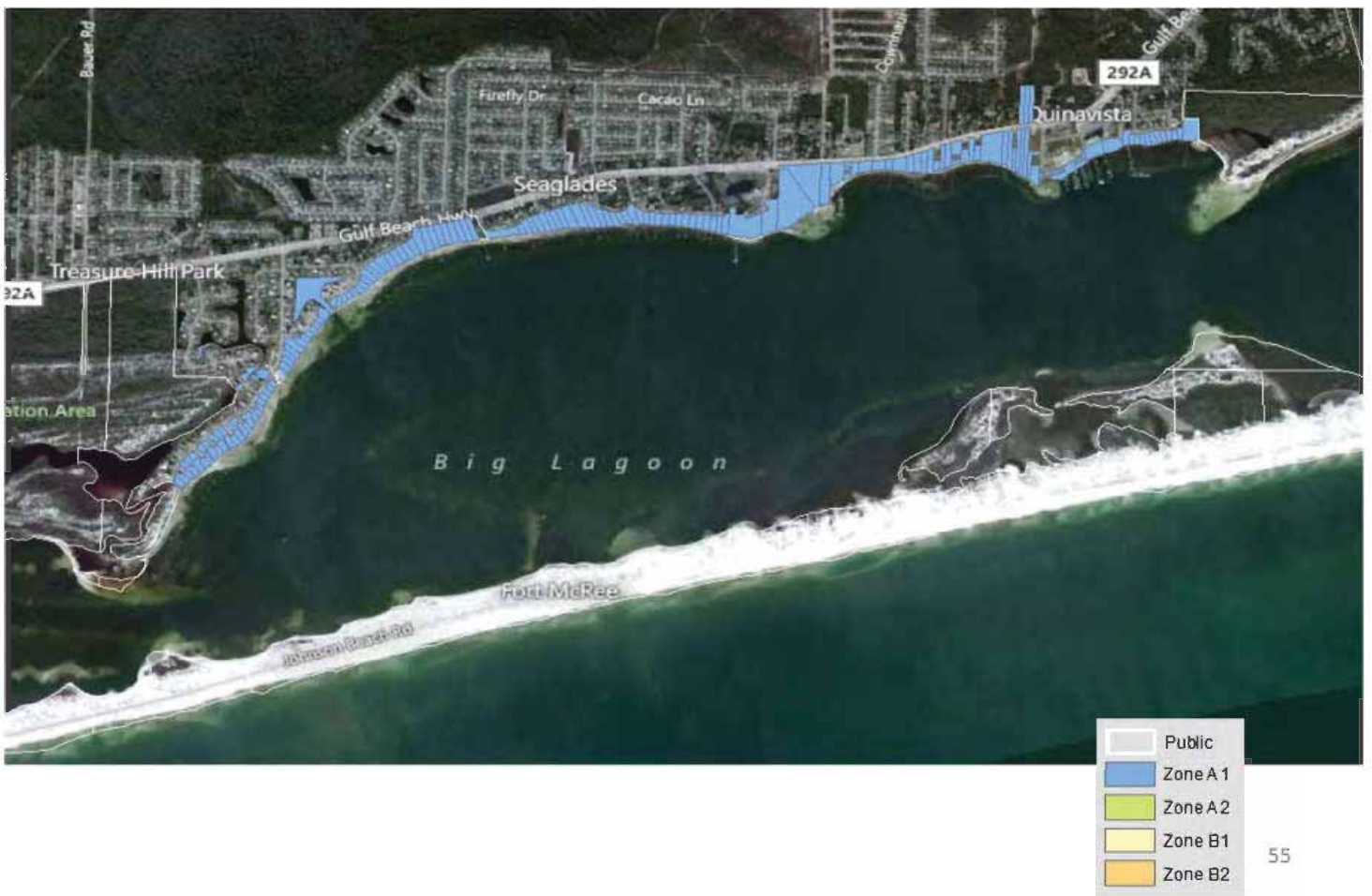


Escambia County, FL (Detailed Portion 3)



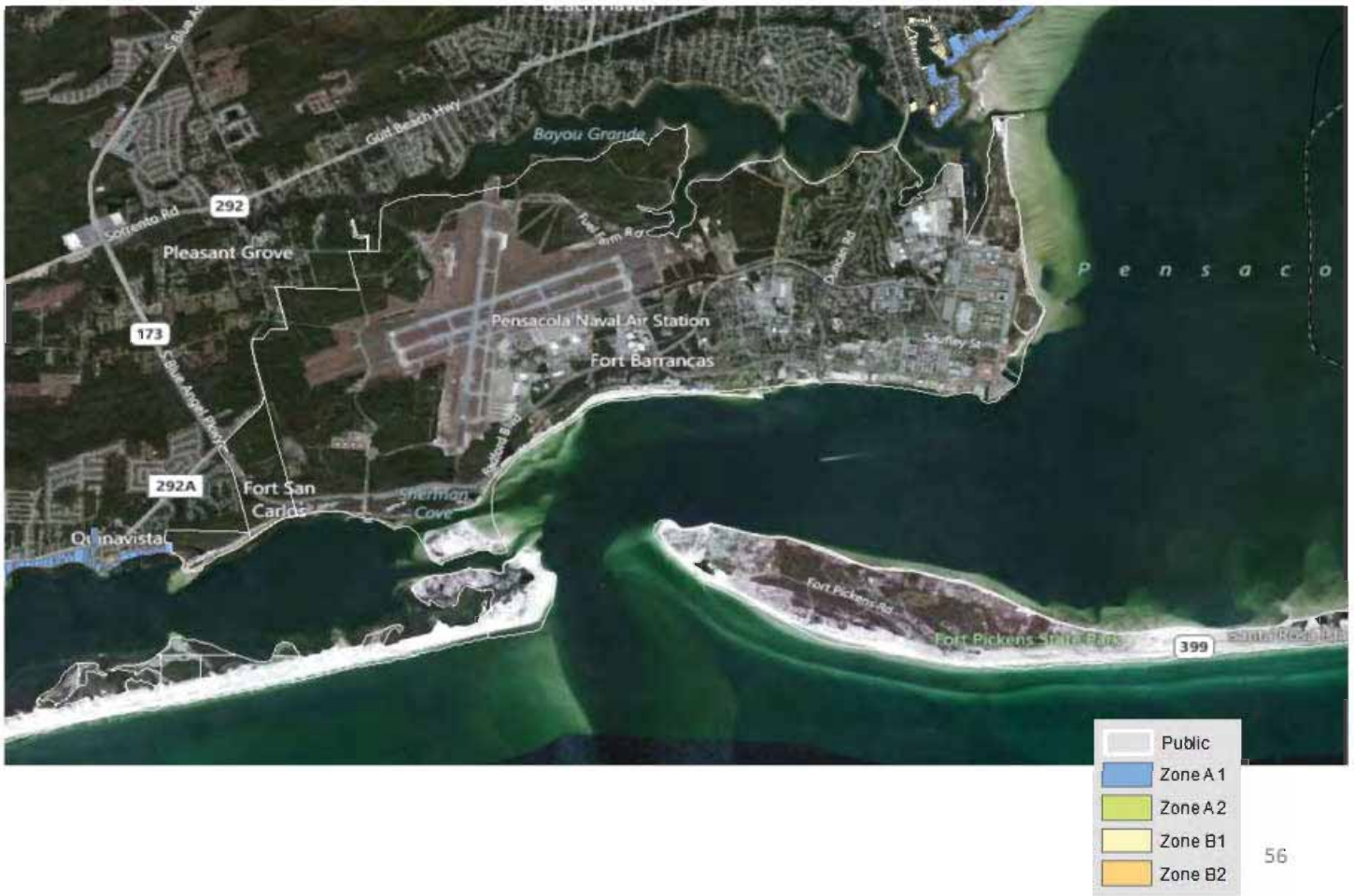
025409

Escambia County, FL (Detailed Portion 4)



026410

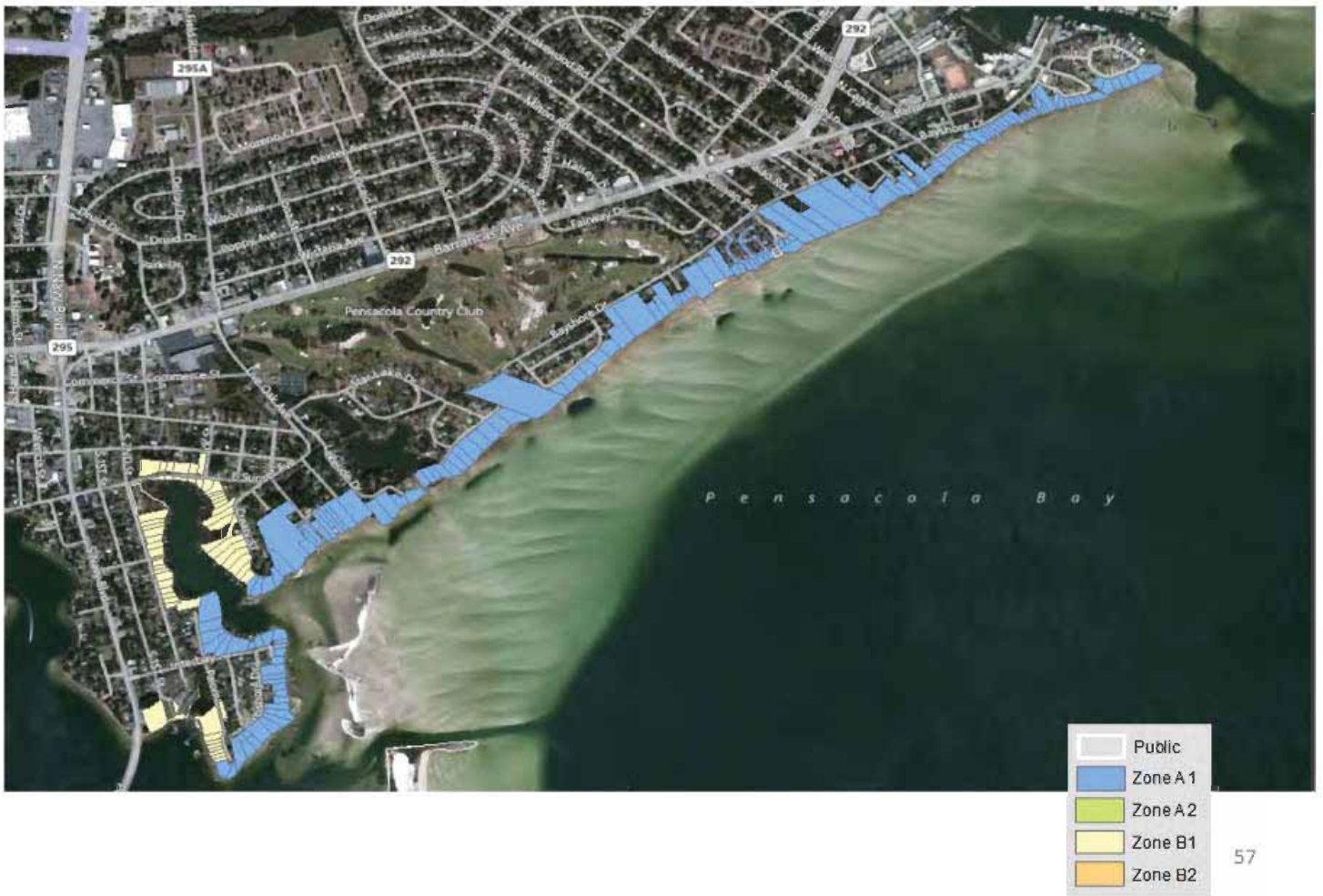
Escambia County, FL (Detailed Portion 5)



026411



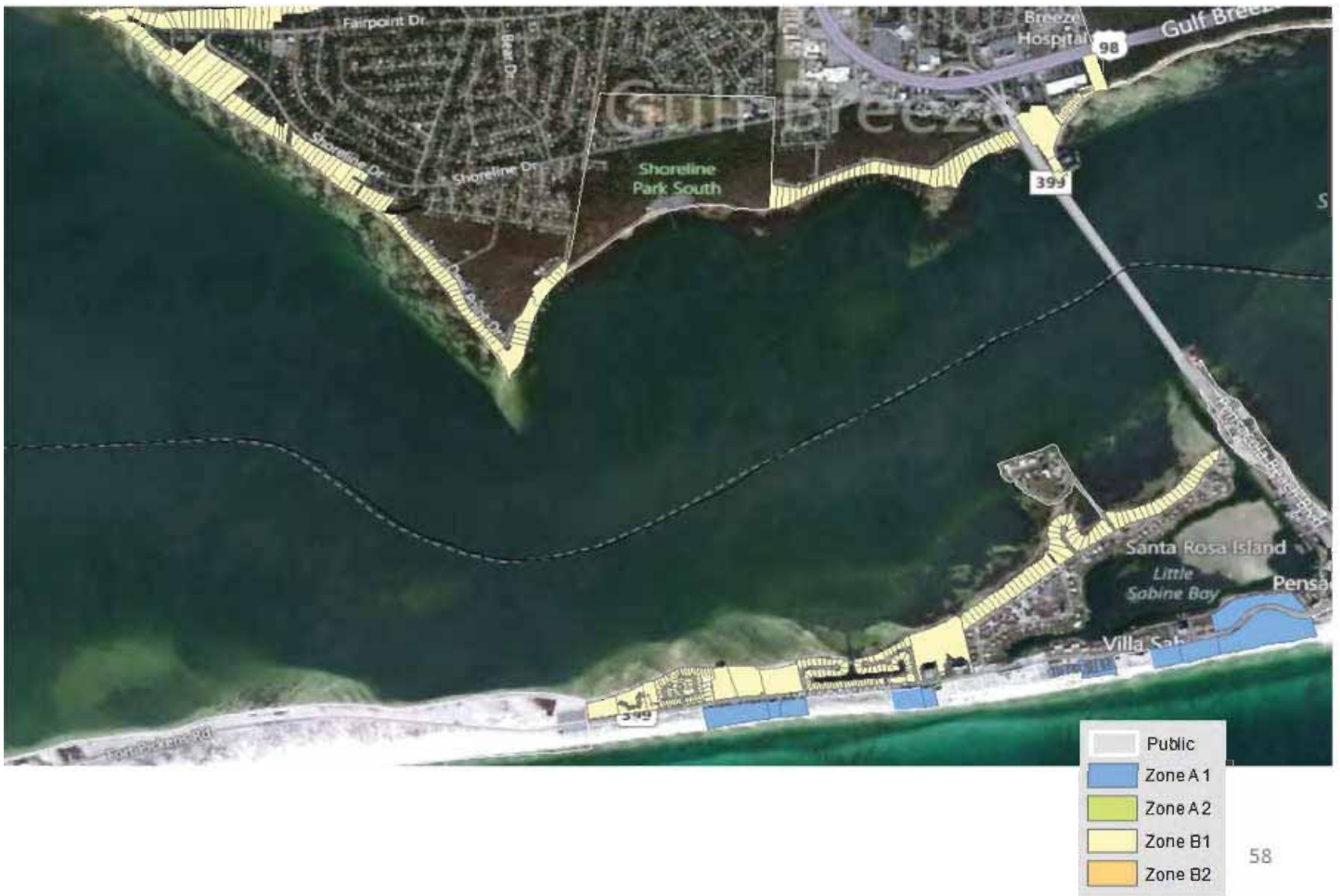
Escambia County, FL (Detailed Portion 6)



026412




Escambia County, FL (Detailed Portion 7)



026413

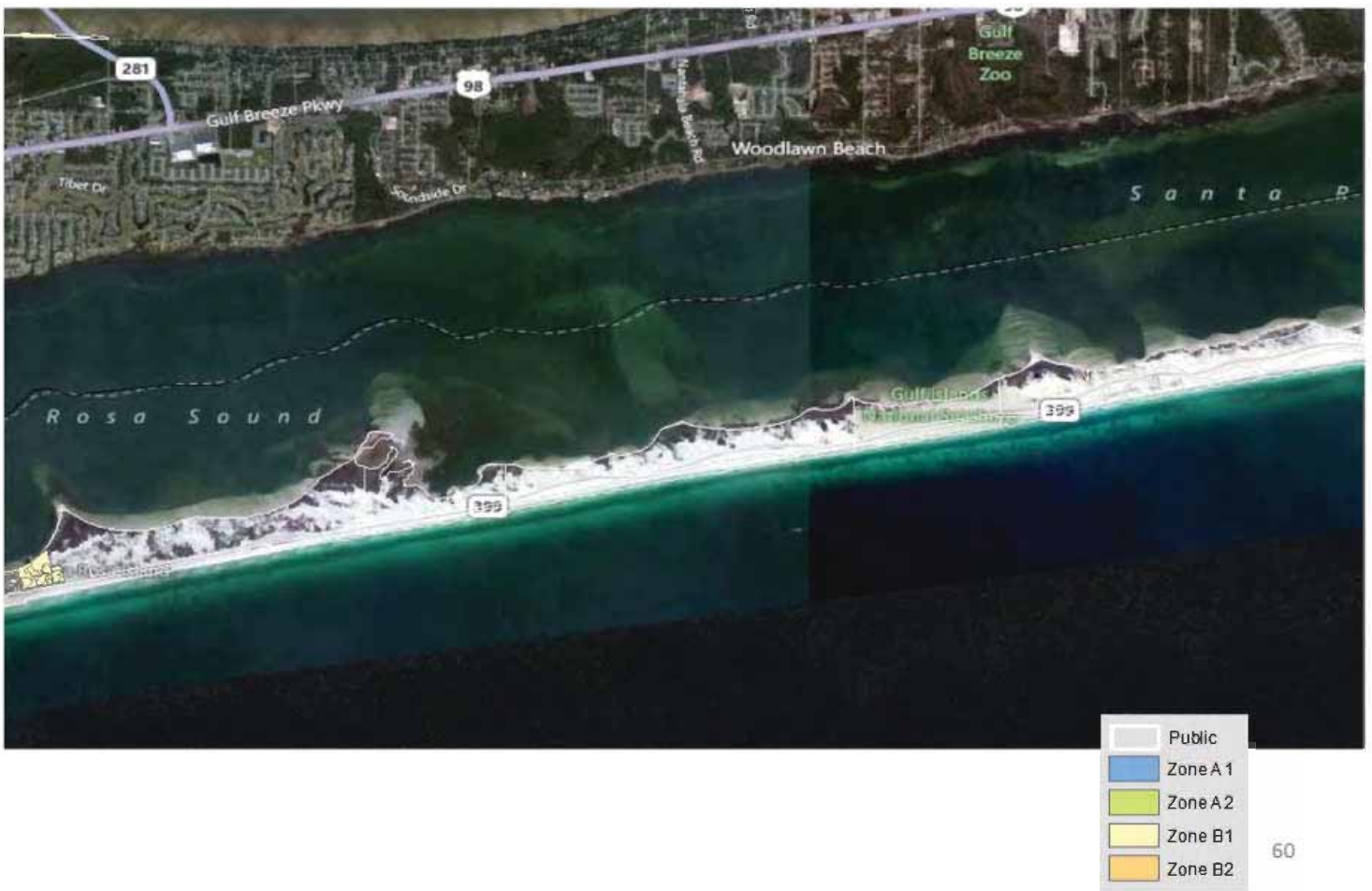
Escambia County, FL (Detailed Portion 8)



59

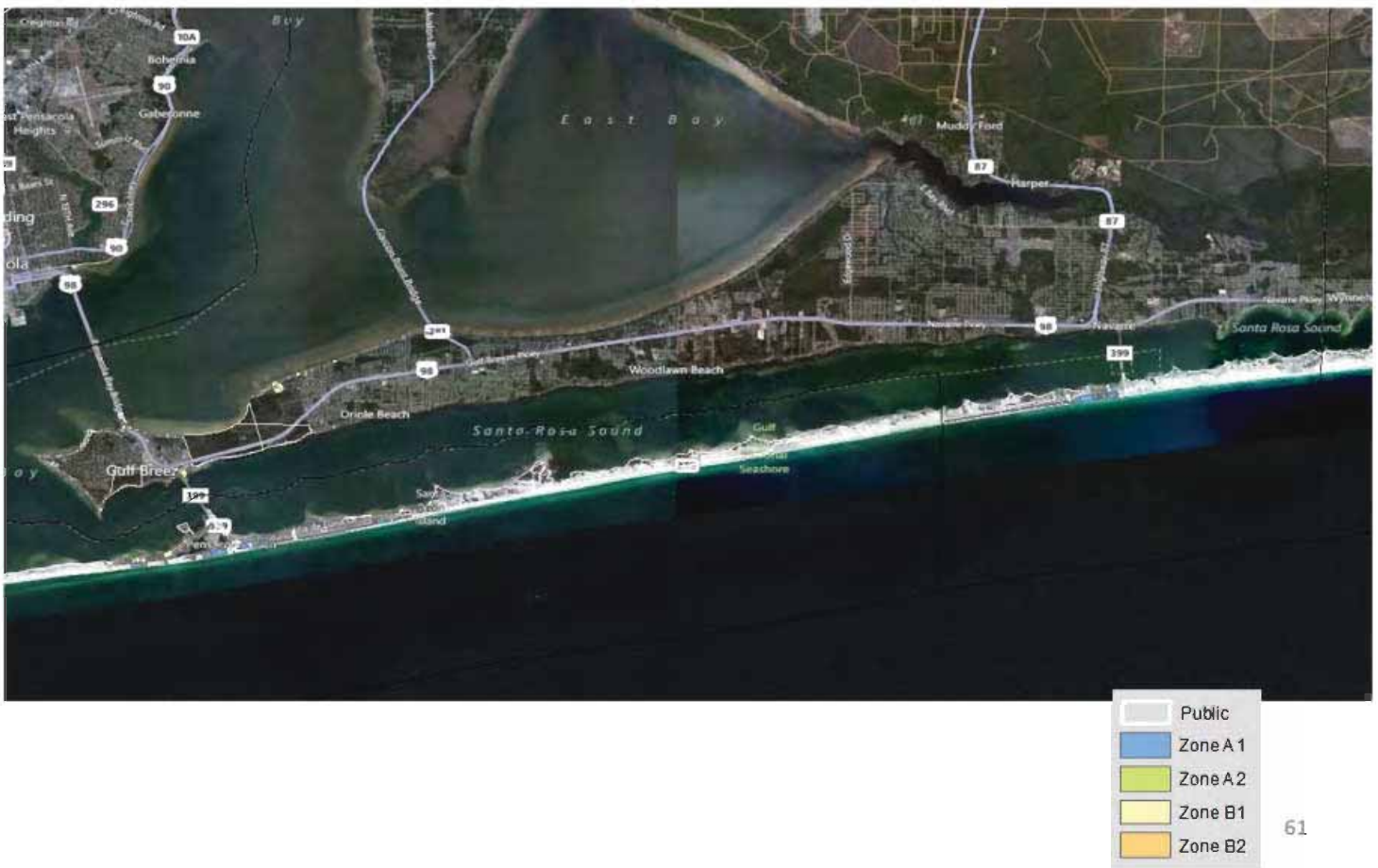
026414

Escambia County, FL (Detailed Portion 9)



025415

Santa Rosa County, FL (Entire County)



61

026416



Santa Rosa County, FL (Detailed Portion 1)




026417

Santa Rosa County, FL (Detailed Portion 2)



026418

Santa Rosa County, FL (Detailed Portion 3)



026419

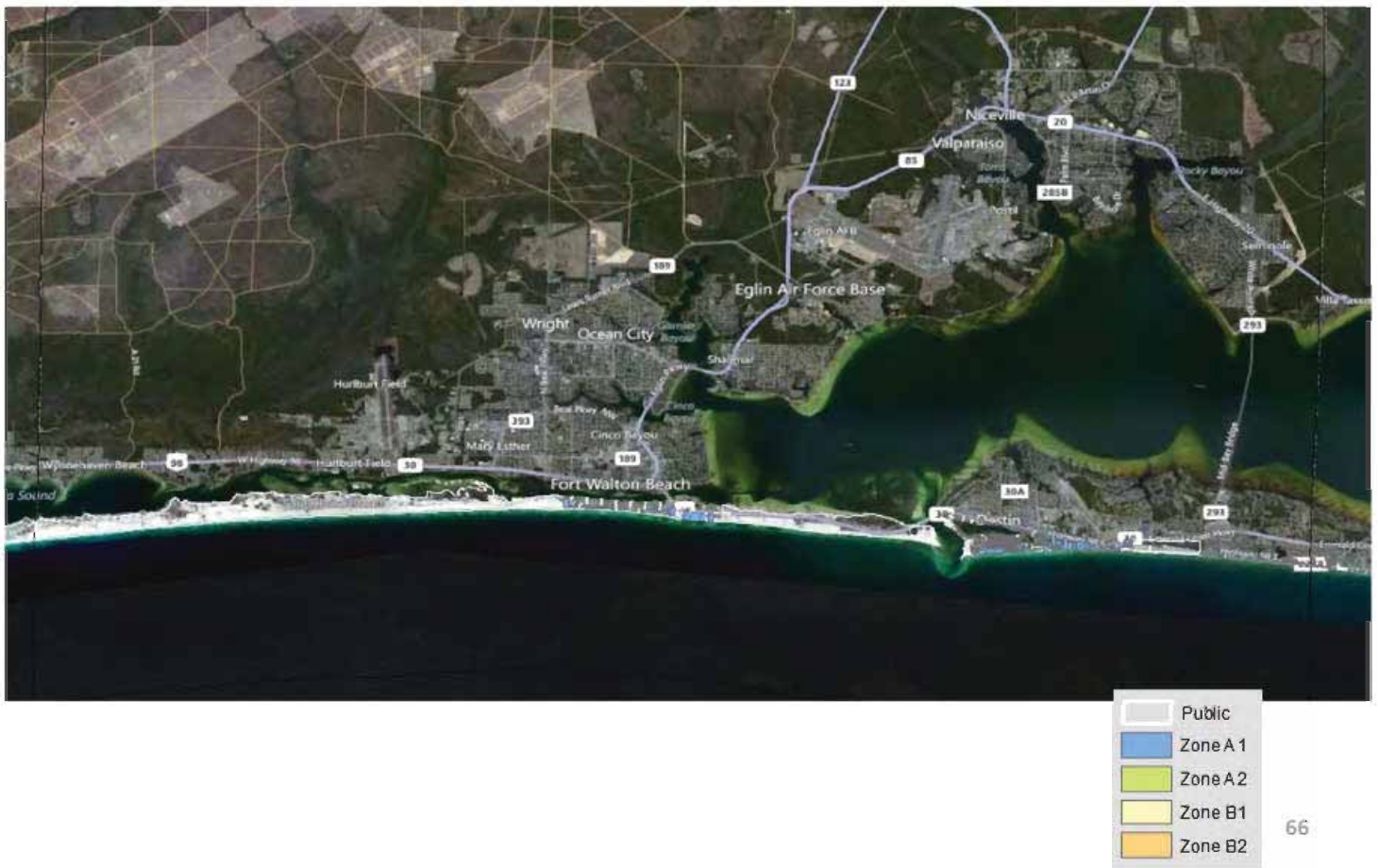
Santa Rosa County, FL (Detailed Portion 4)



026420

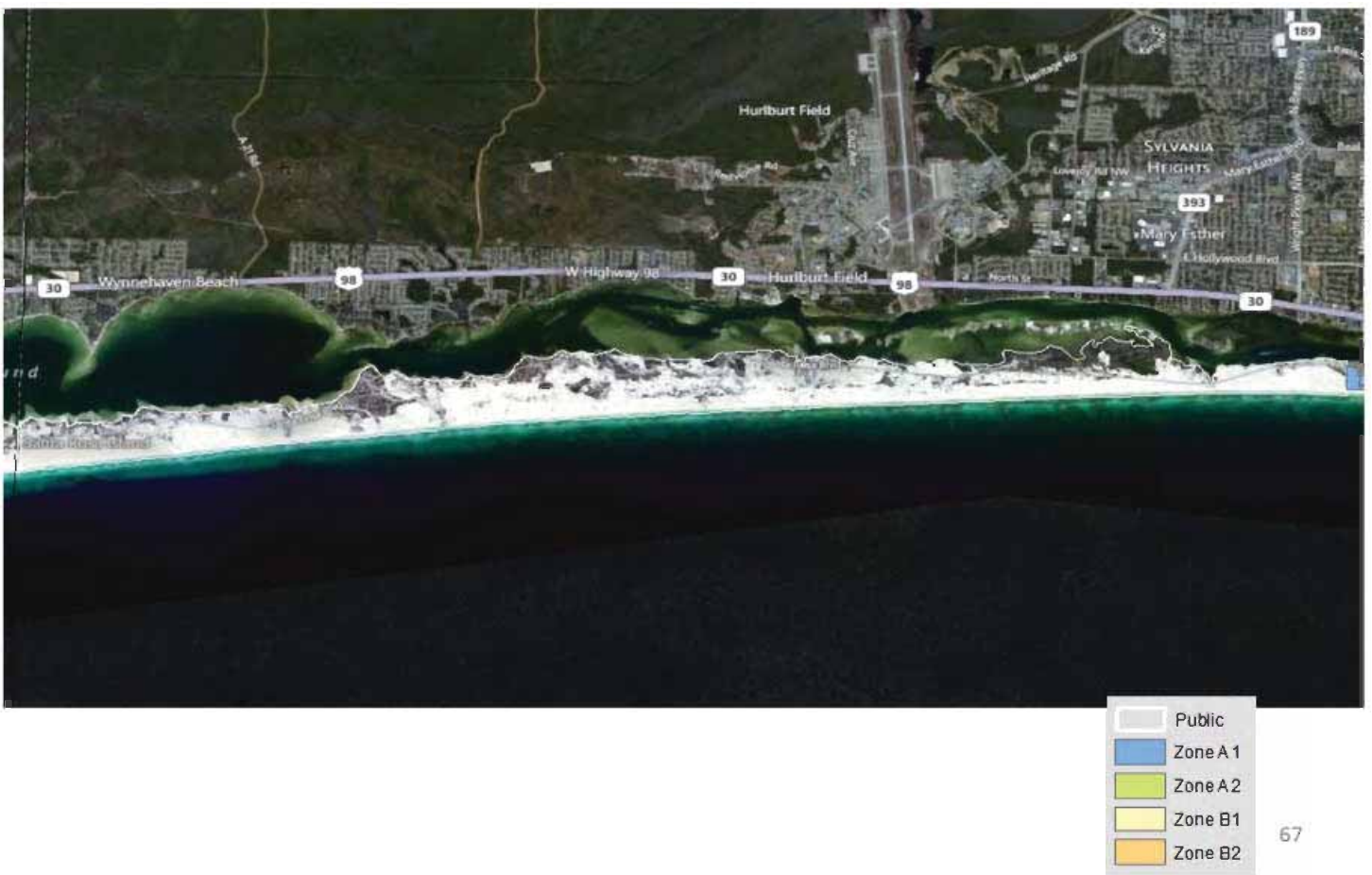


Okaloosa County, FL (Entire County)



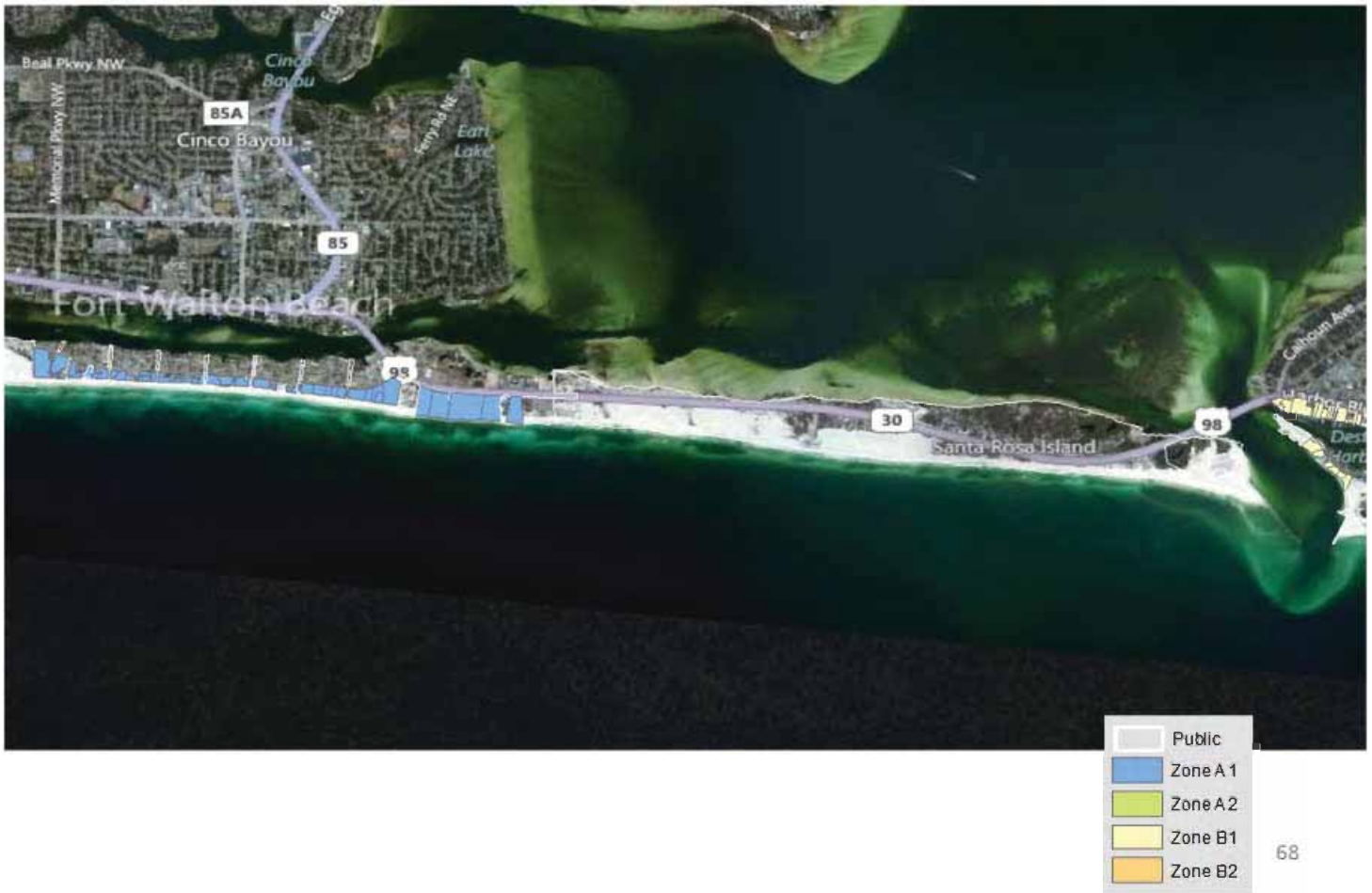
026421

Okaloosa County, FL (Detailed Portion 1)



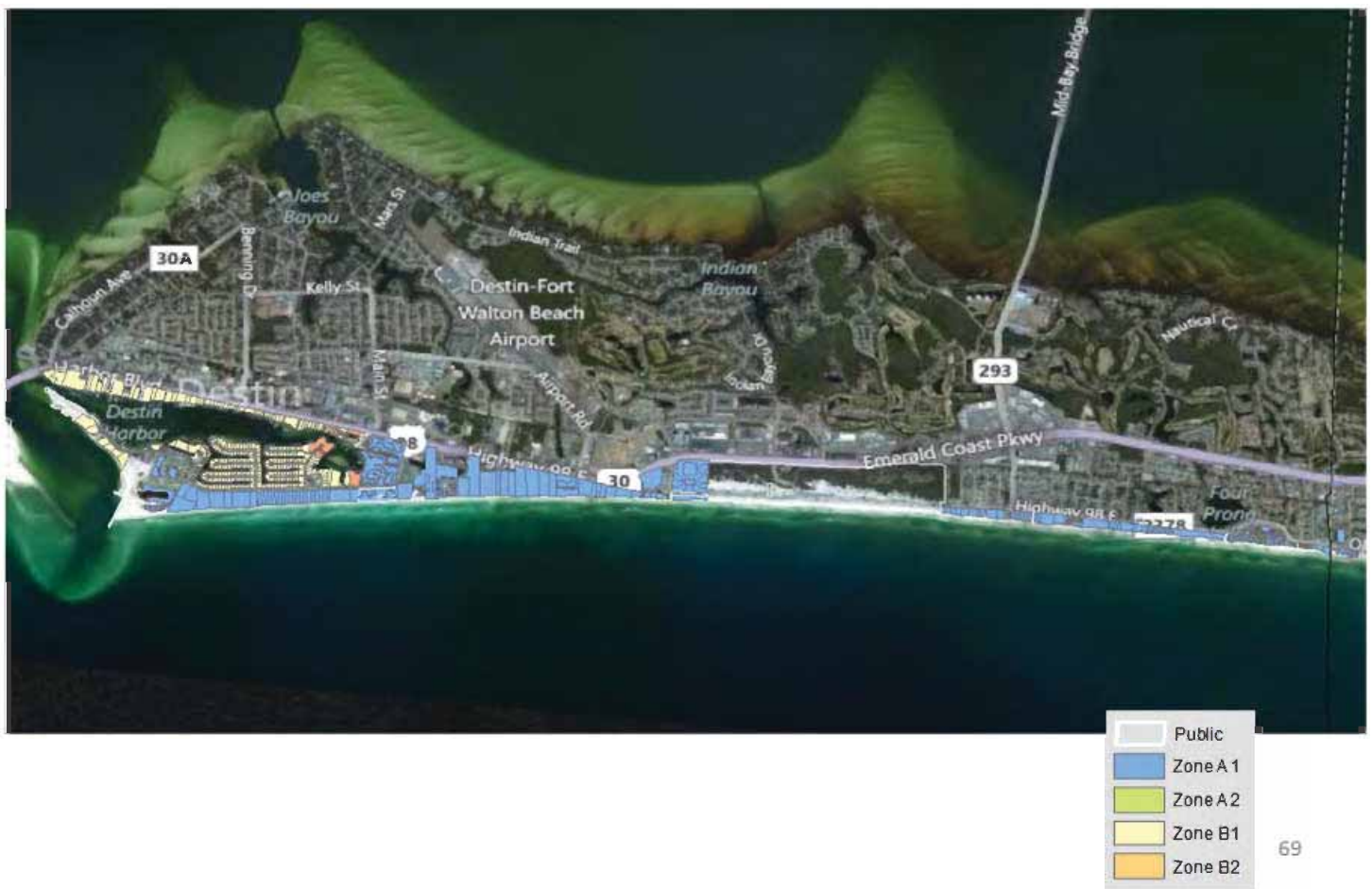
026422

Okaloosa County, FL (Detailed Portion 2)



026423

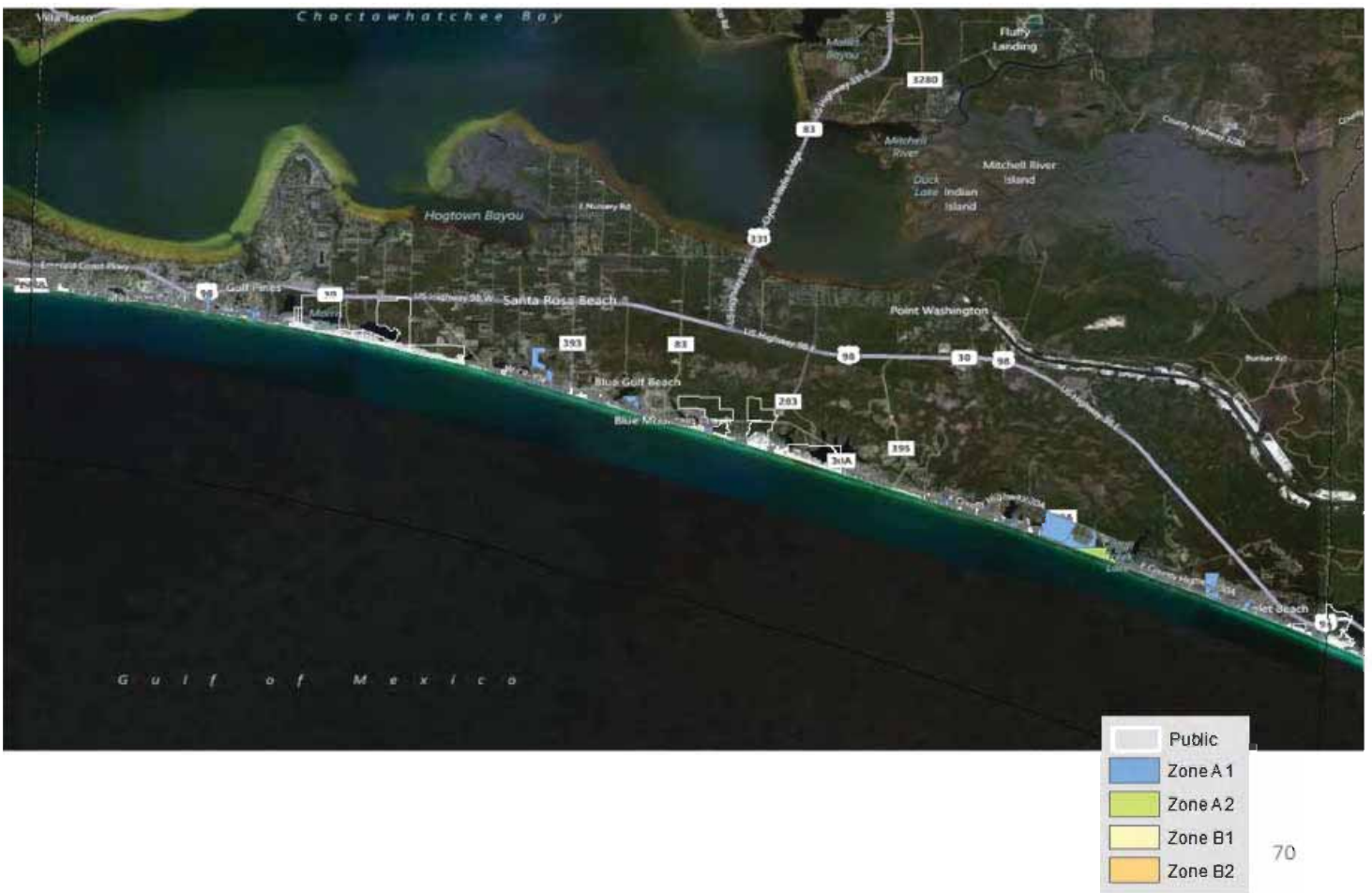
Okaloosa County, FL (Detailed Portion 3)



026424

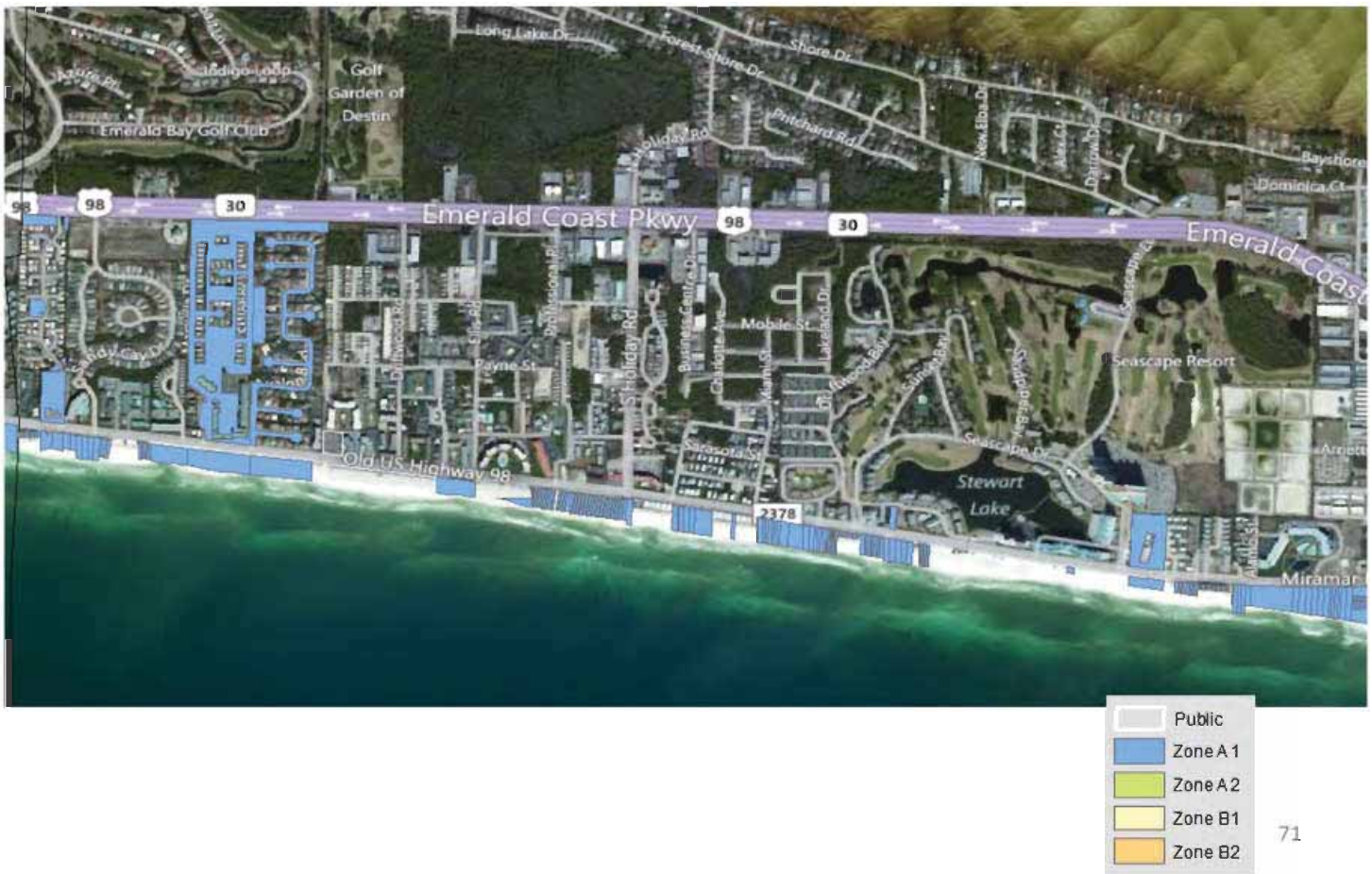


Walton County, FL (Entire County)



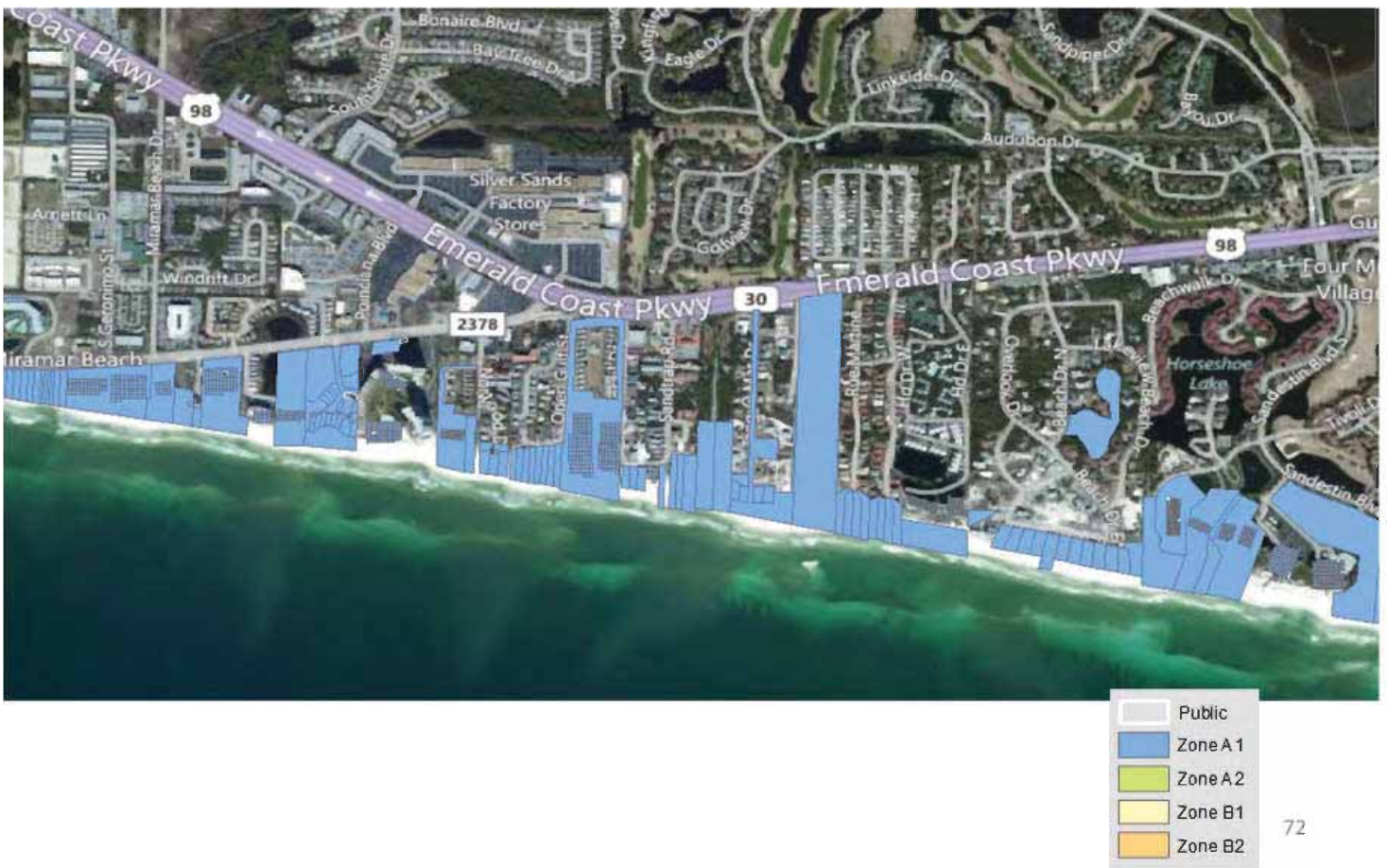
026425

Walton County, FL (Detailed Portion 1)



026426

Walton County, FL (Detailed Portion 2)



72

025427



Walton County, FL (Detailed Portion 3)

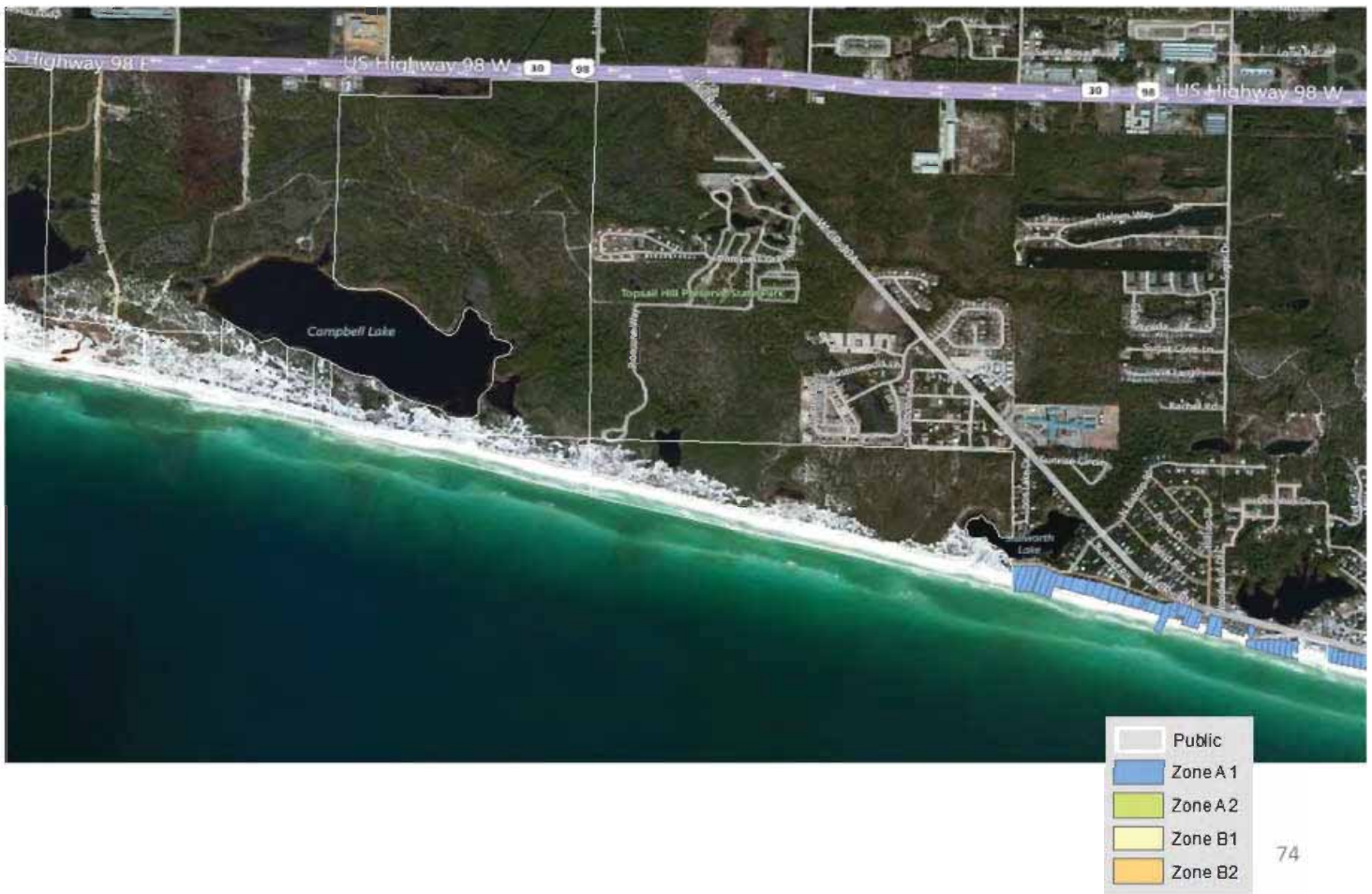


73

026428



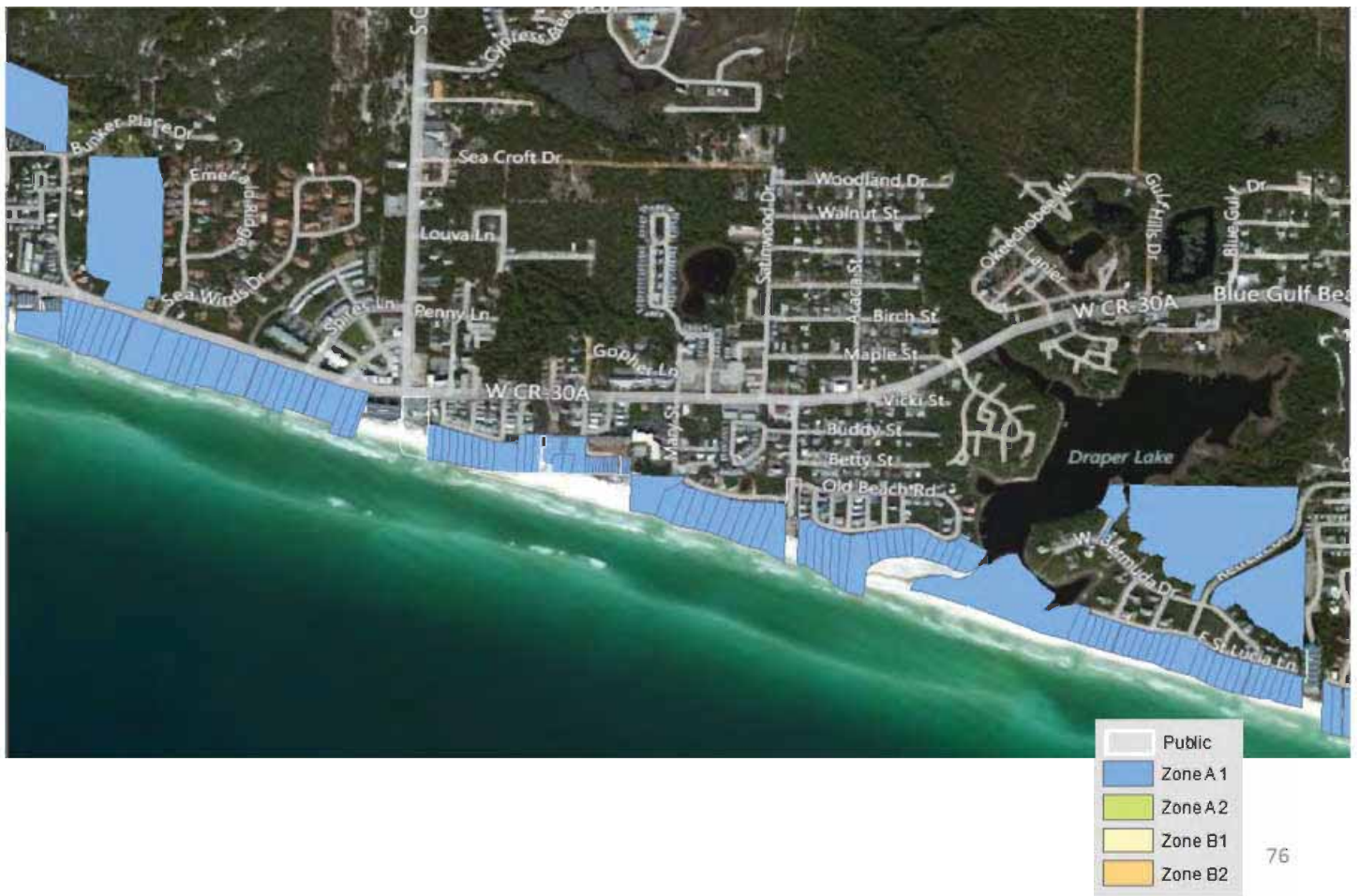
Walton County, FL (Detailed Portion 4)



026429



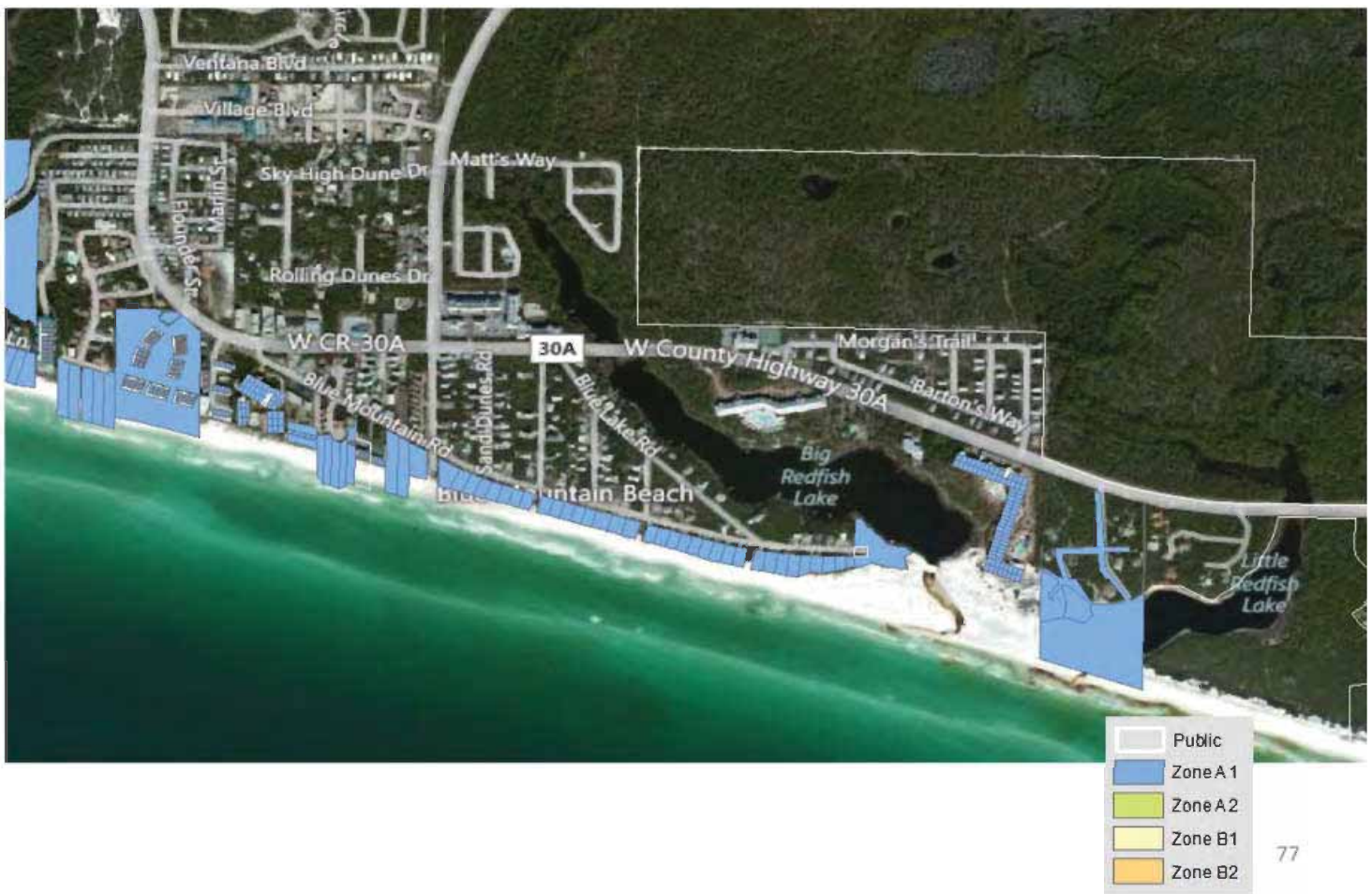
Walton County, FL (Detailed Portion 6)



026431



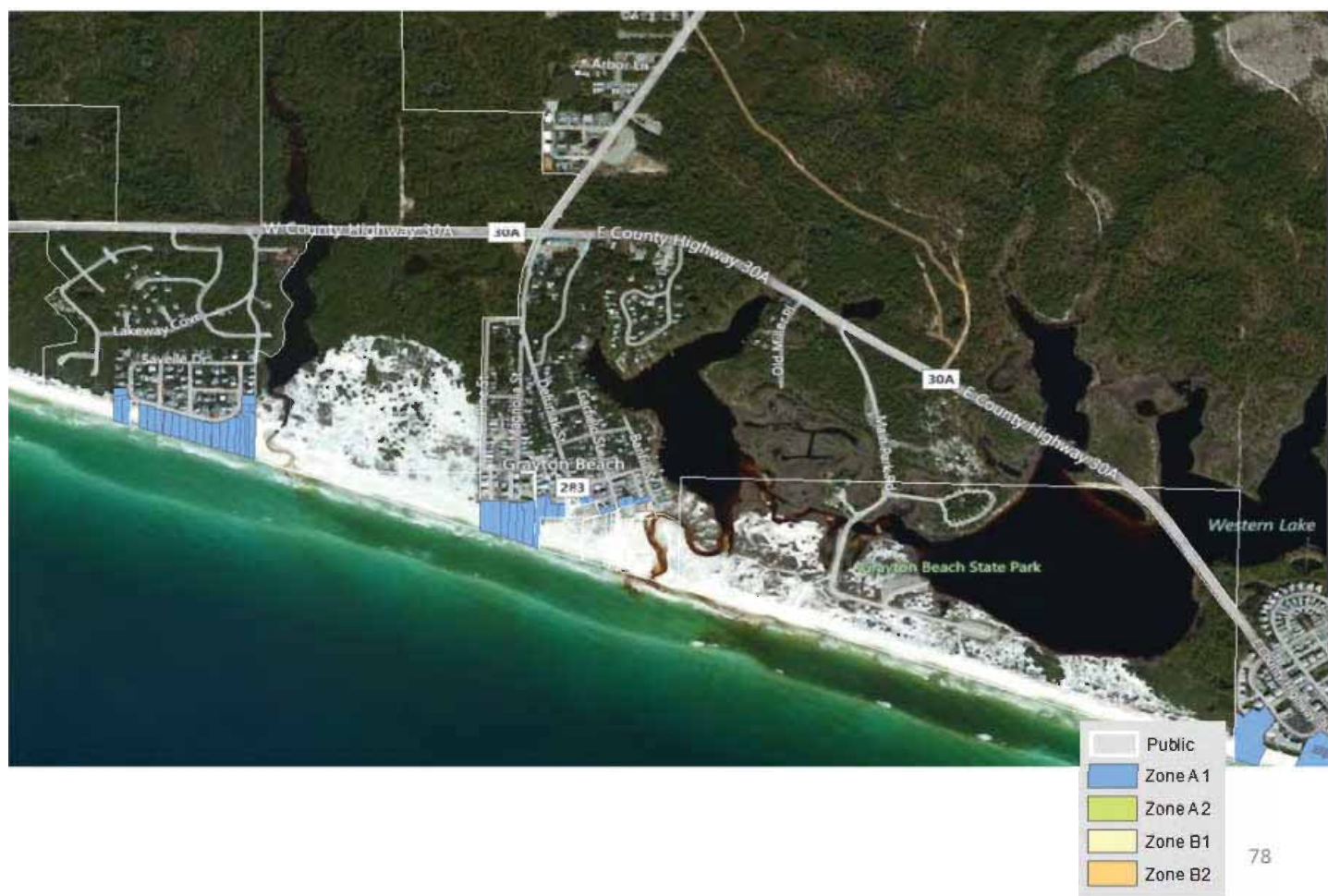
Walton County, FL (Detailed Portion 7)



026432

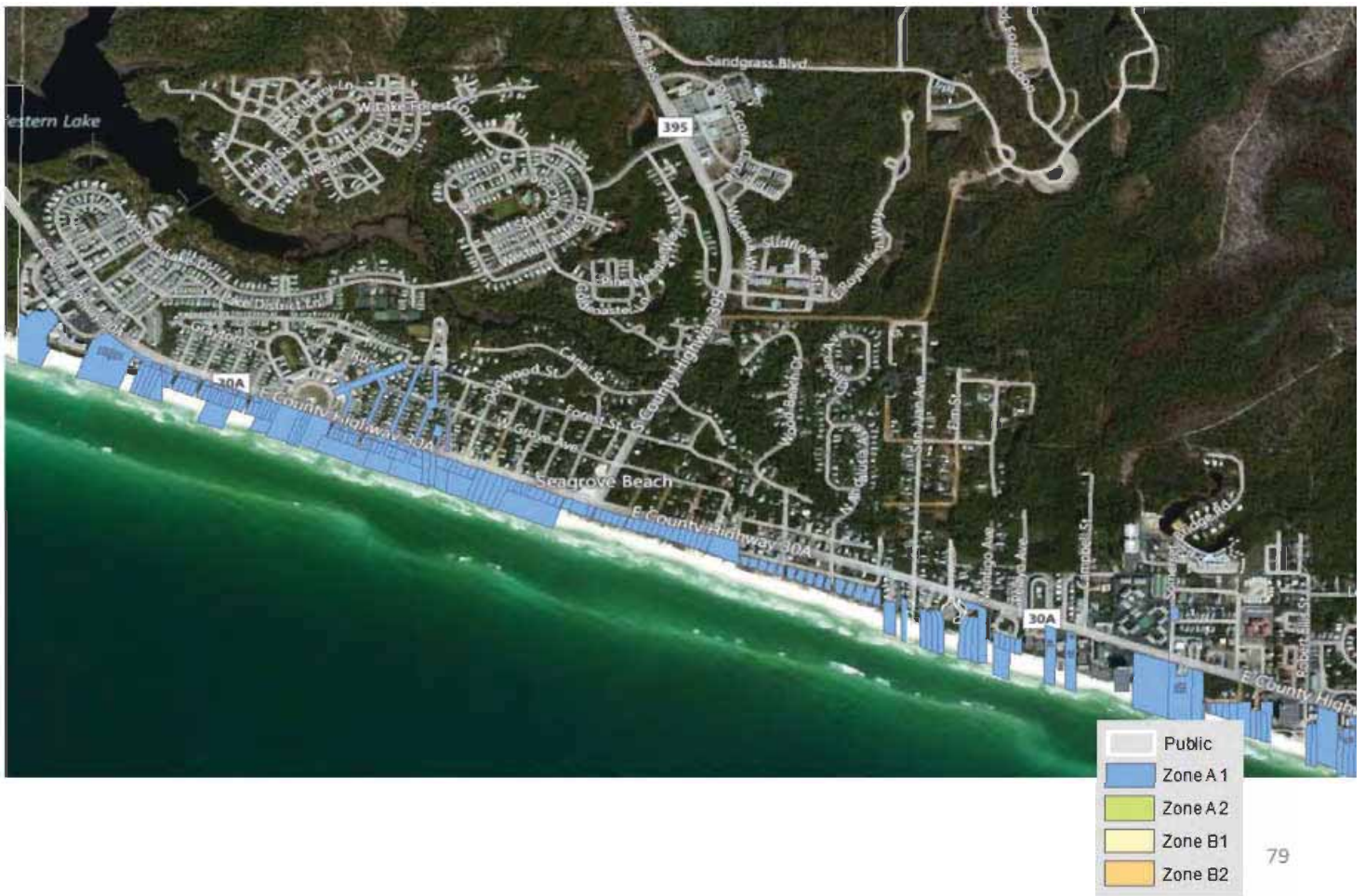


Walton County, FL (Detailed Portion 8)



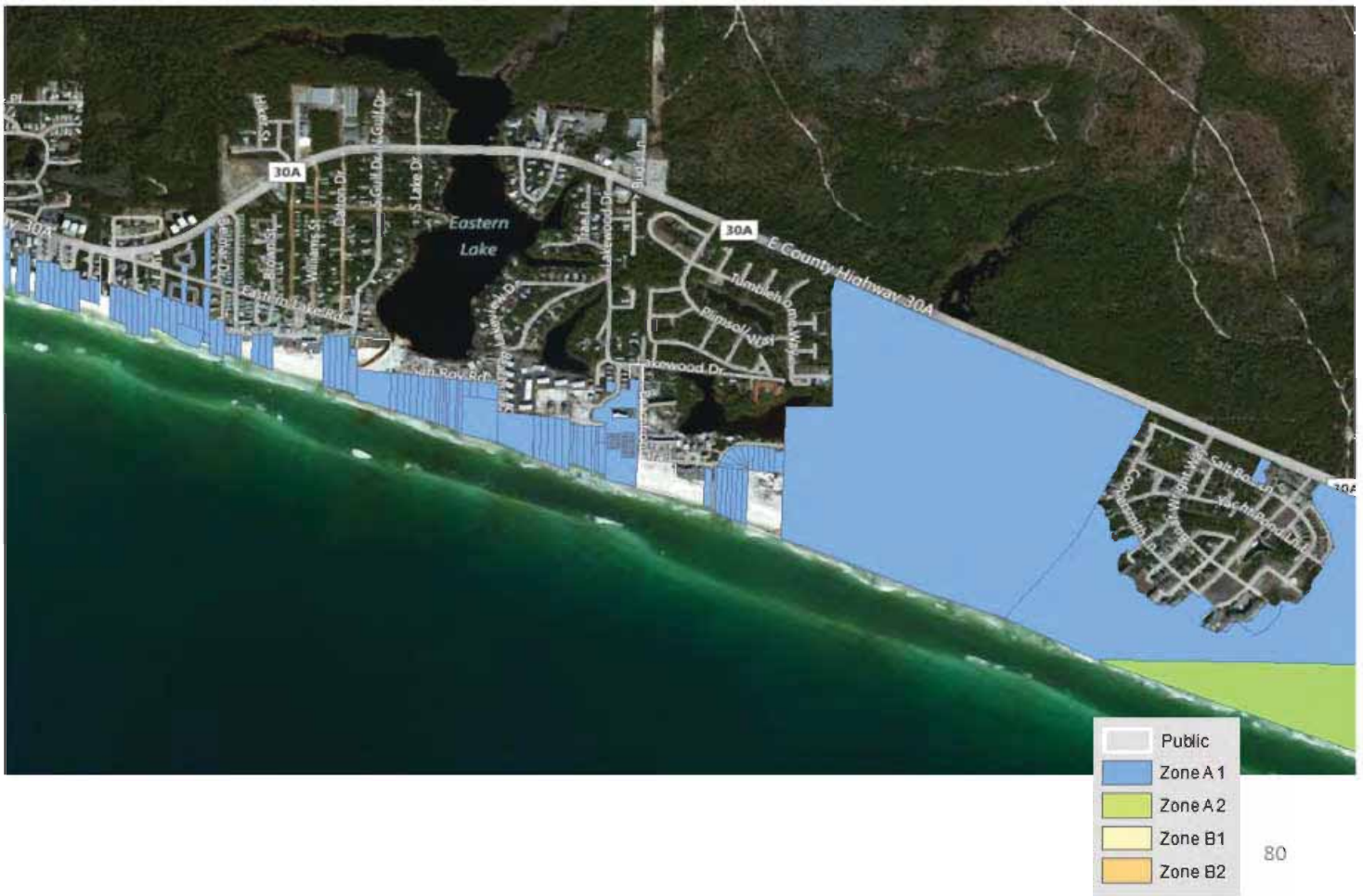
026433

Walton County, FL (Detailed Portion 9)



026434

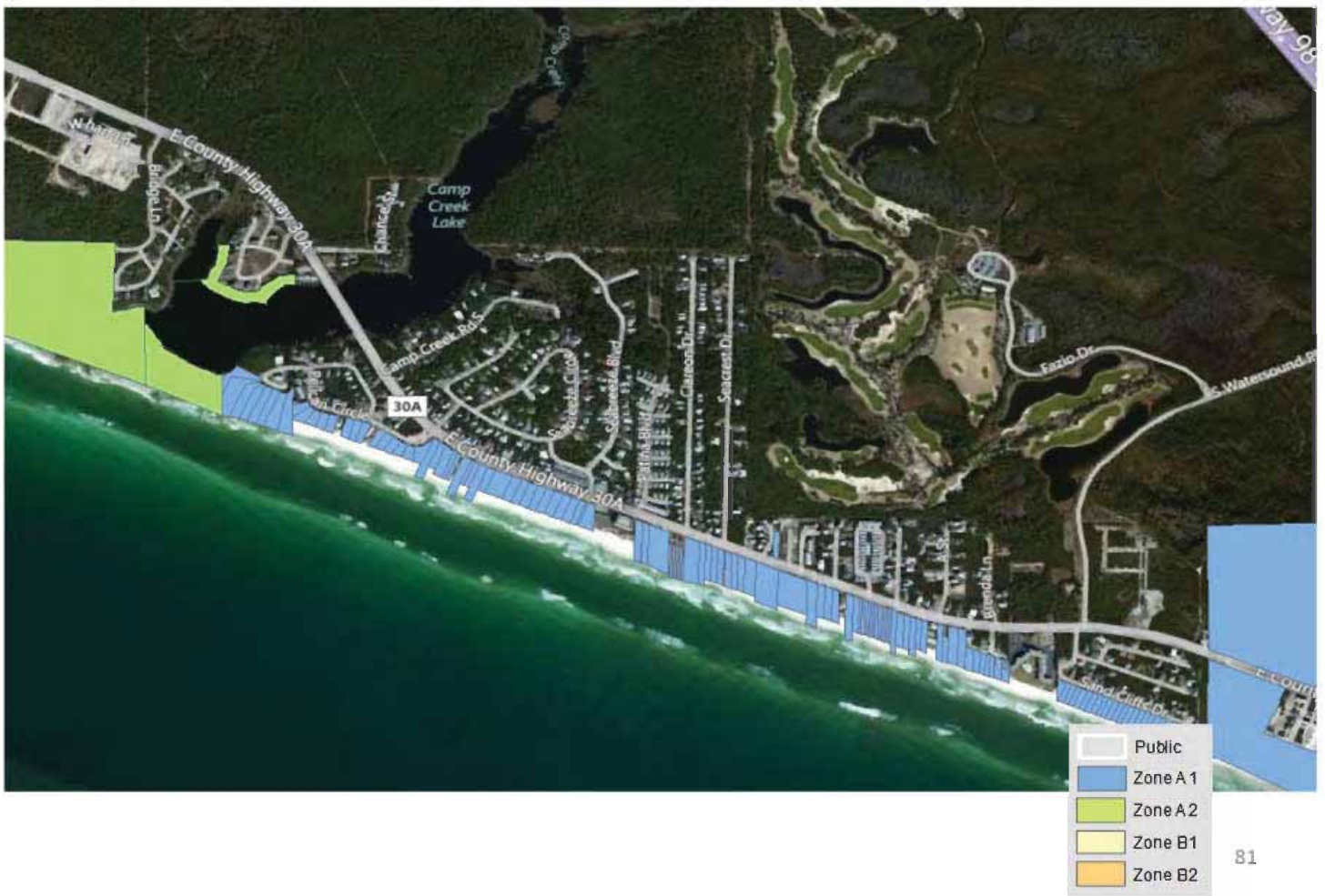
Walton County, FL (Detailed Portion 10)



026435



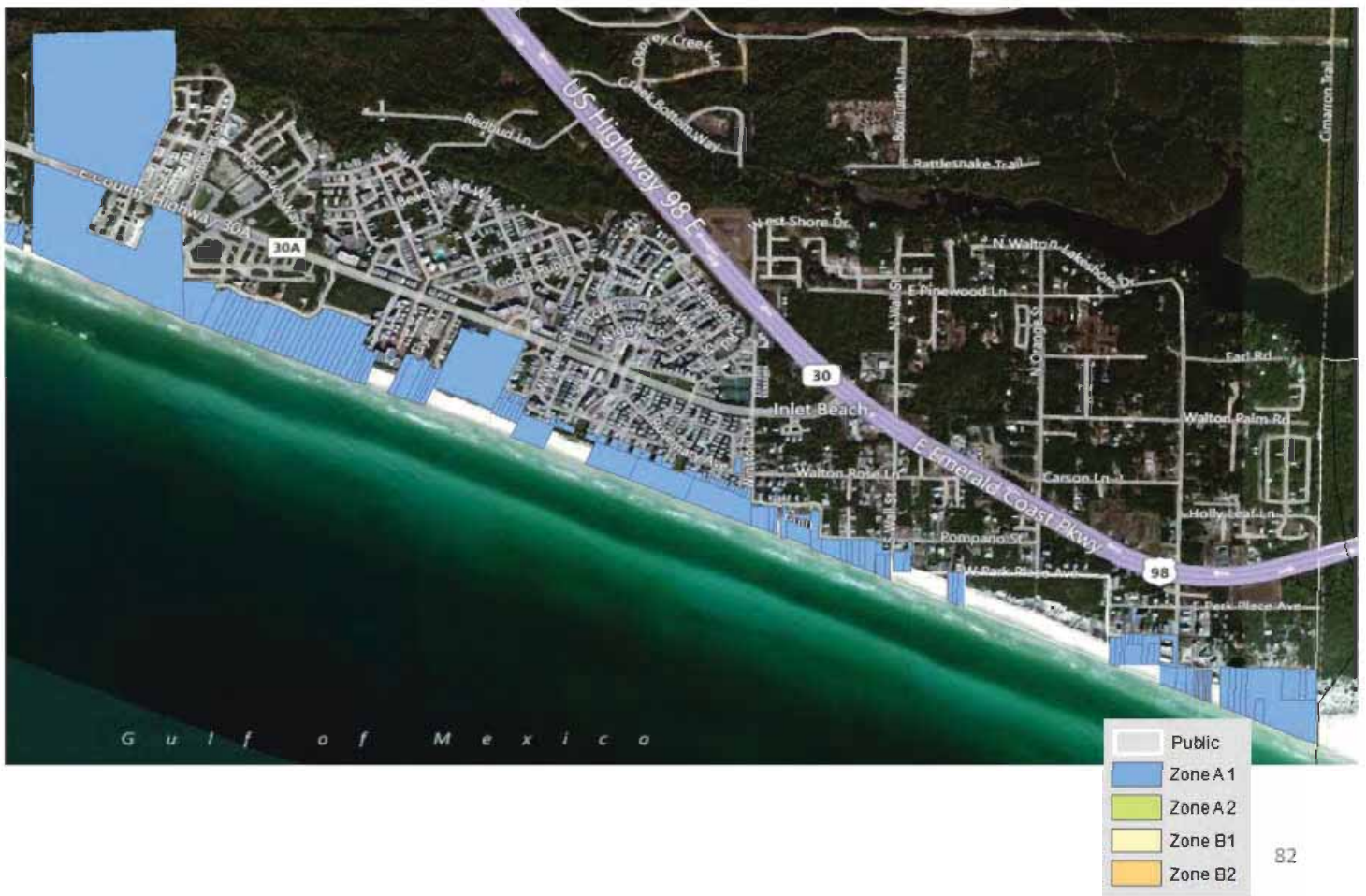
Walton County, FL (Detailed Portion 11)



025436



Walton County, FL (Detailed Portion 12)



026437

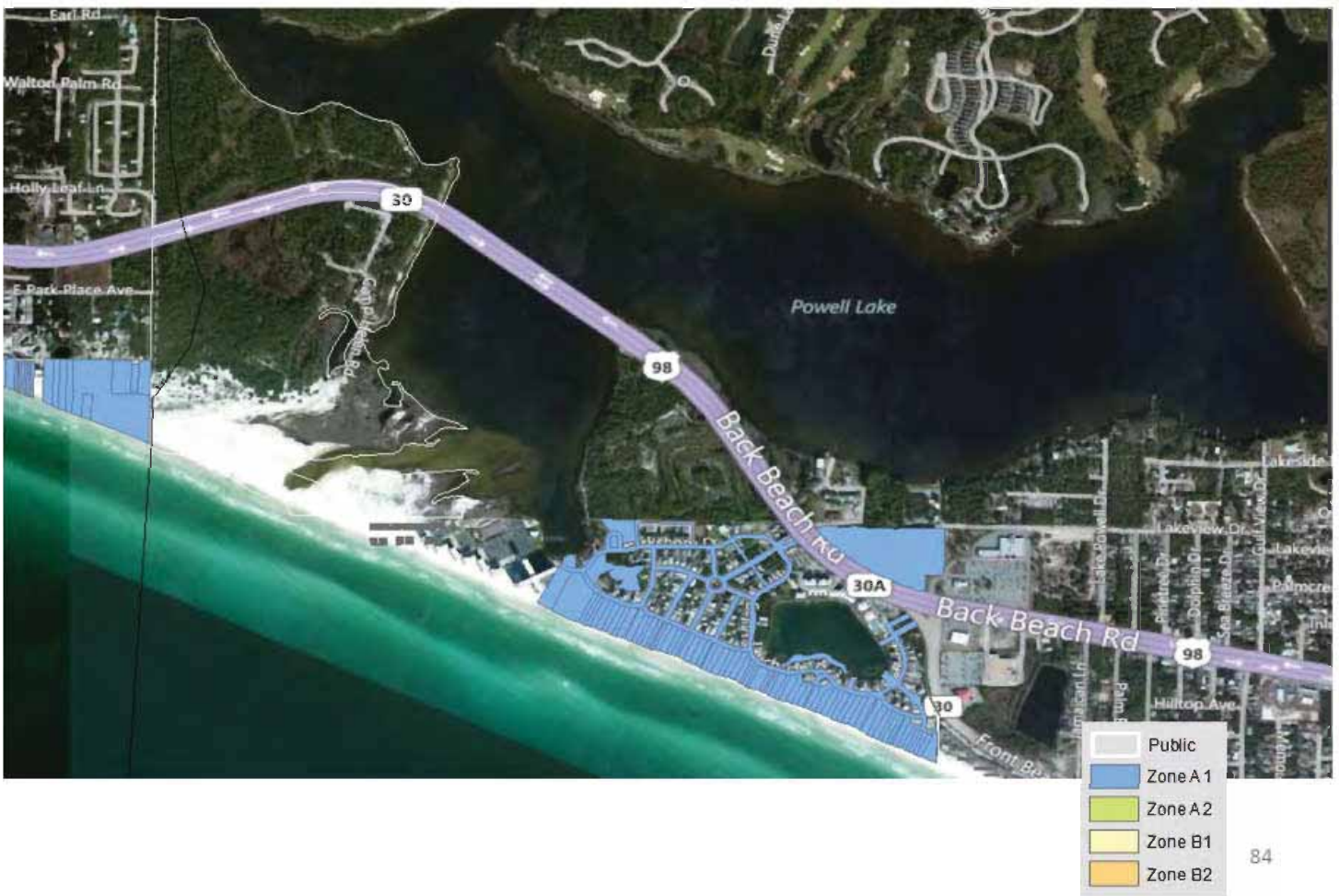
### Bay County, FL (Entire County)



83

026438

Bay County, FL (Detailed Portion 1)



026439



Bay County, FL (Detailed Portion 2)



026440




Bay County, FL (Detailed Portion 3)



025441

Bay County, FL (Detailed Portion 4)



026442




Bay County, FL (Detailed Portion 5)



026443


Bay County, FL (Detailed Portion 6)



026444



Bay County, FL (Detailed Portion 7)



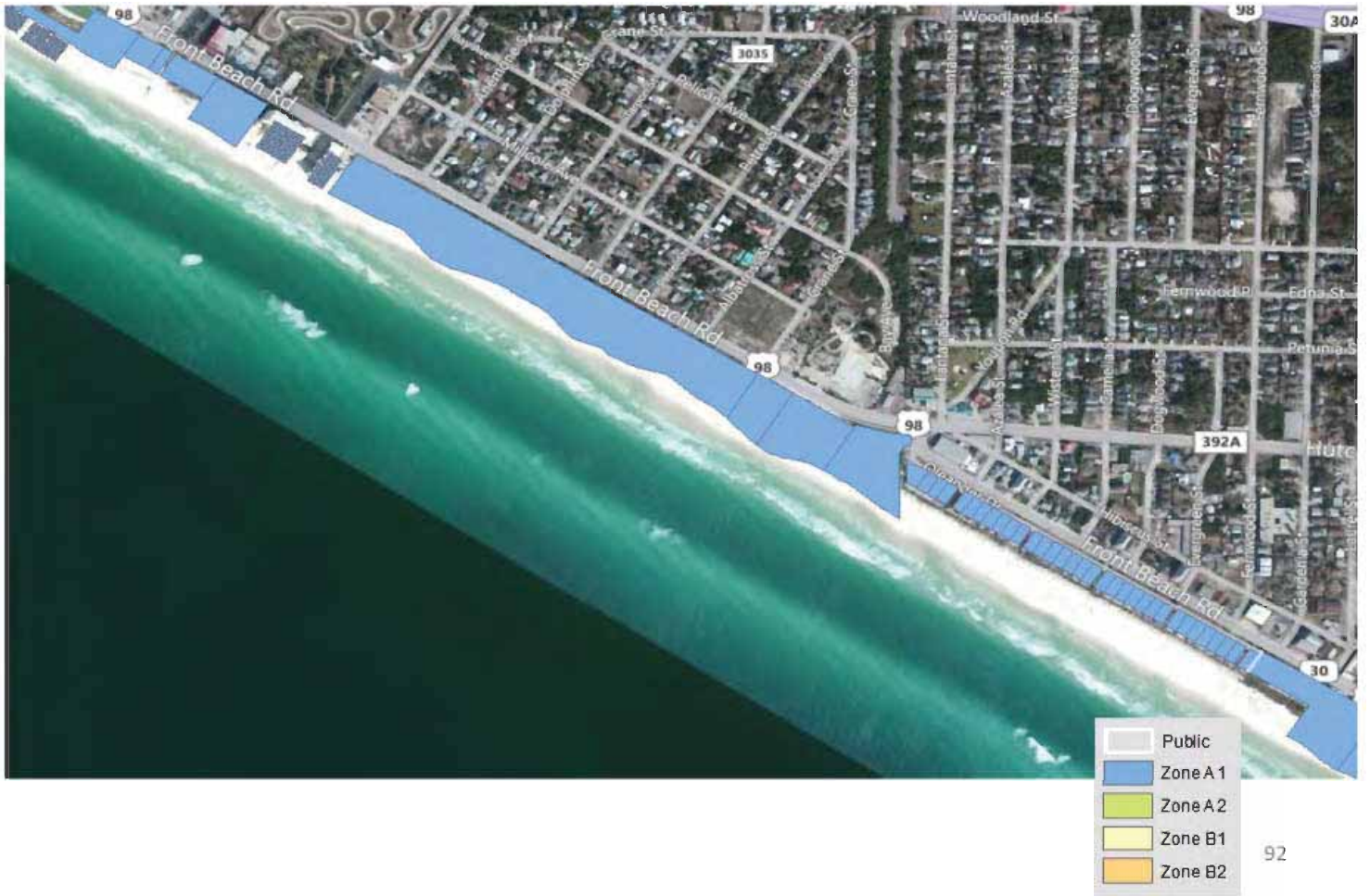
026446

Bay County, FL (Detailed Portion 8)



025446

Bay County, FL (Detailed Portion 9)






Bay County, FL (Detailed Portion 10)



026448



Bay County, FL (Detailed Portion 11)



025449


Bay County, FL (Detailed Portion 12)



026450



Bay County, FL (Detailed Portion 13)



026451

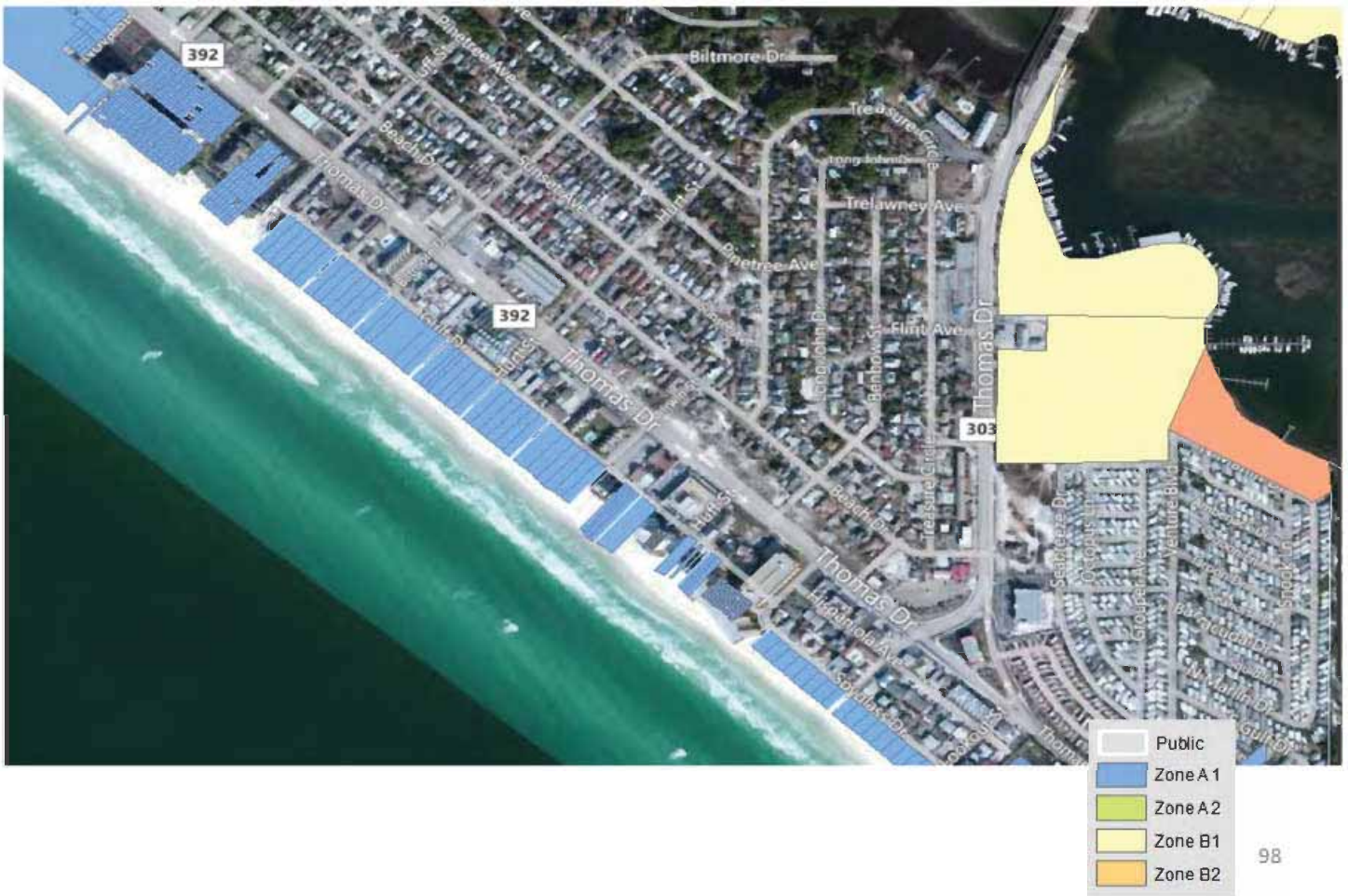
Bay County, FL (Detailed Portion 14)



026452

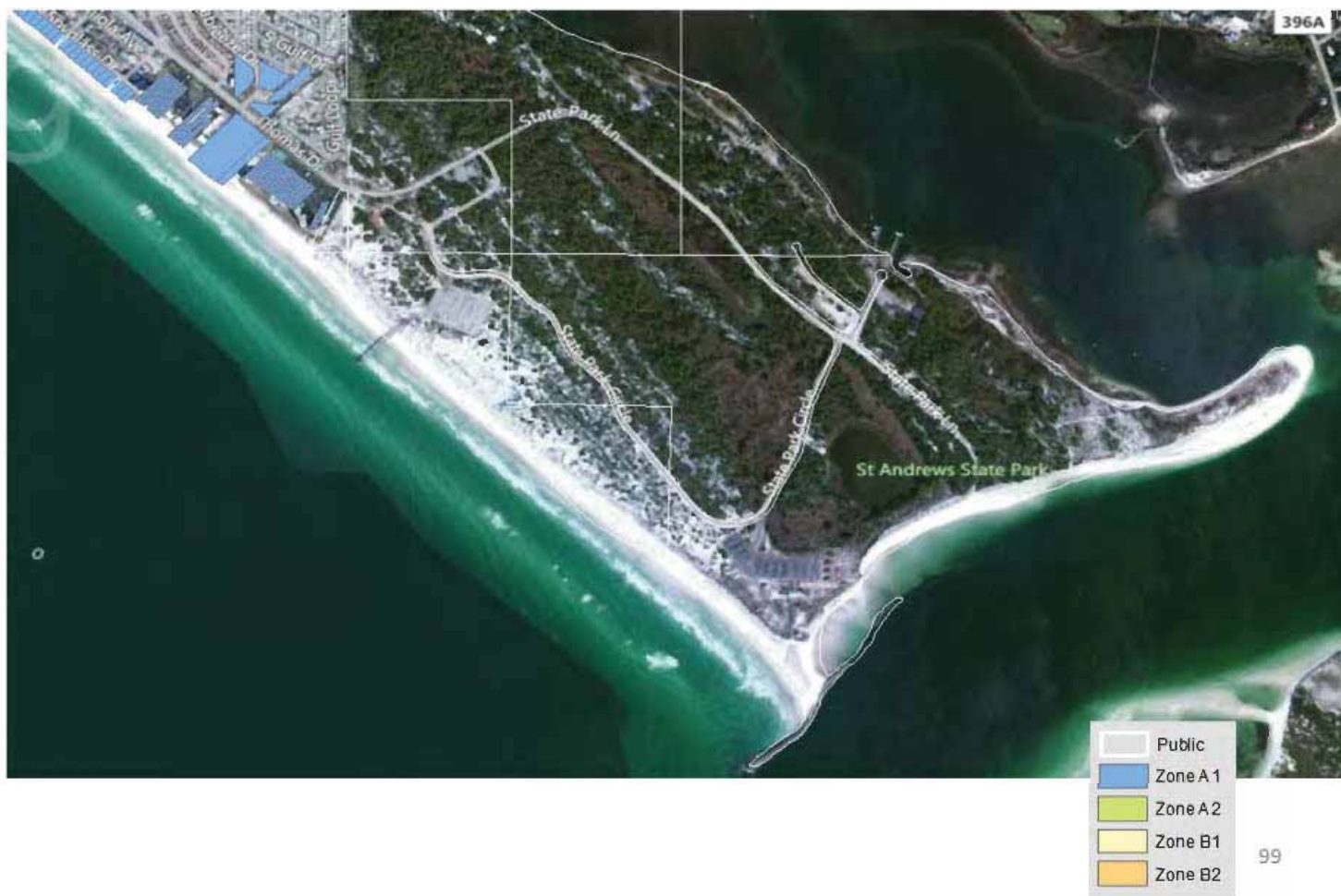


Bay County, FL (Detailed Portion 15)



025453

Bay County, FL (Detailed Portion 16)



026454



Bay County, FL (Detailed Portion 17)



026455

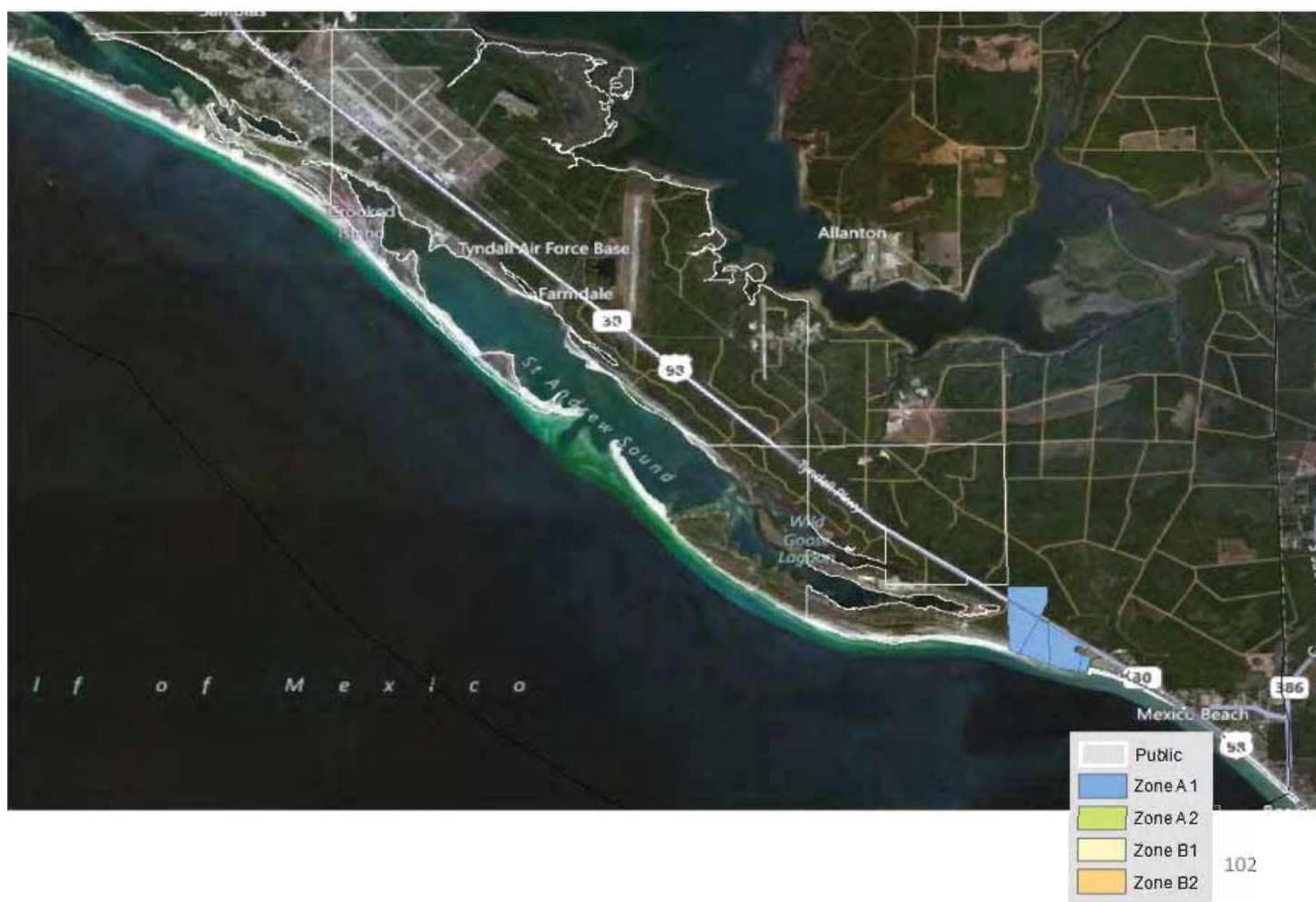
Bay County, FL (Detailed Portion 18)



025456

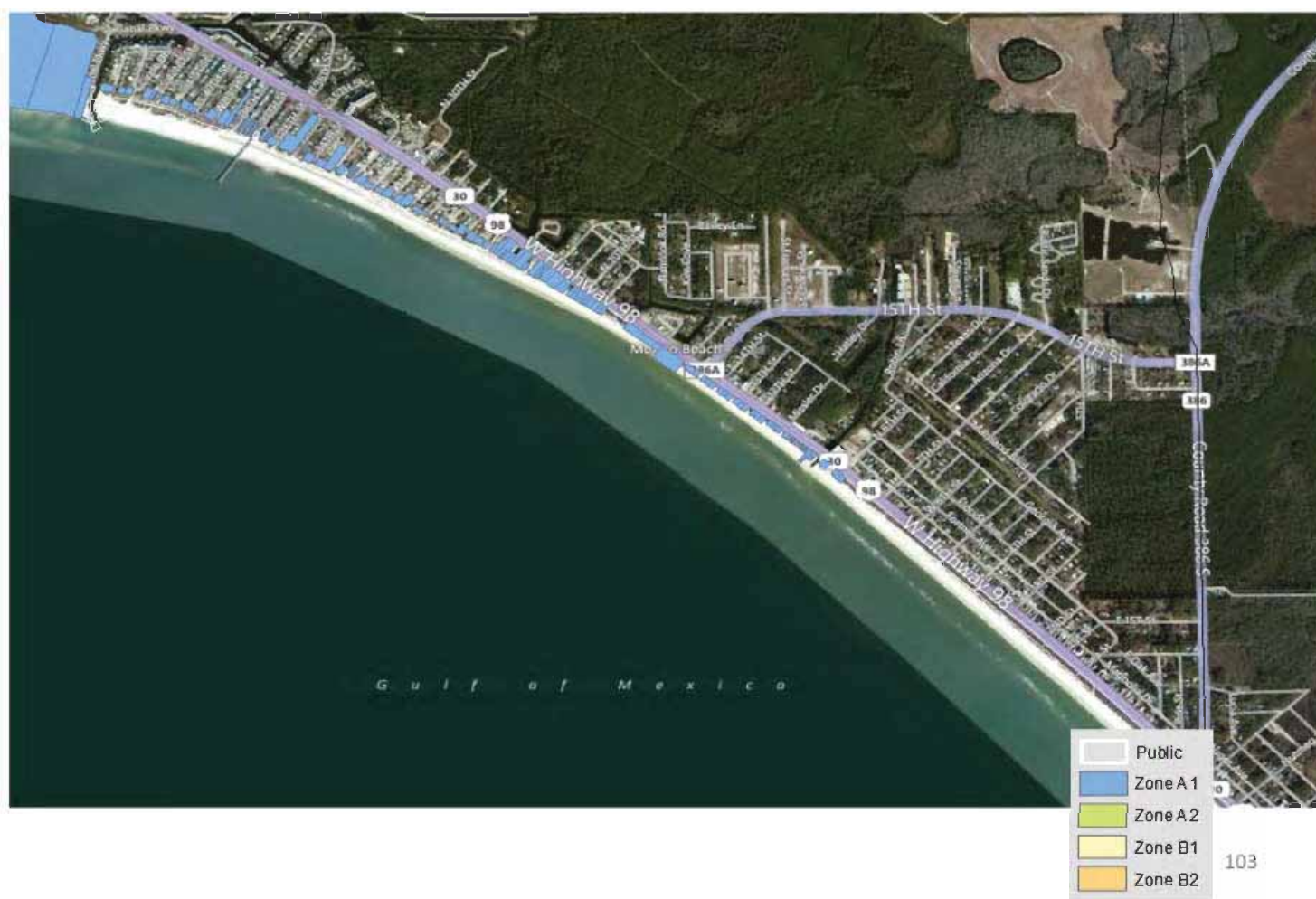


Bay County, FL (Detailed Portion 19)



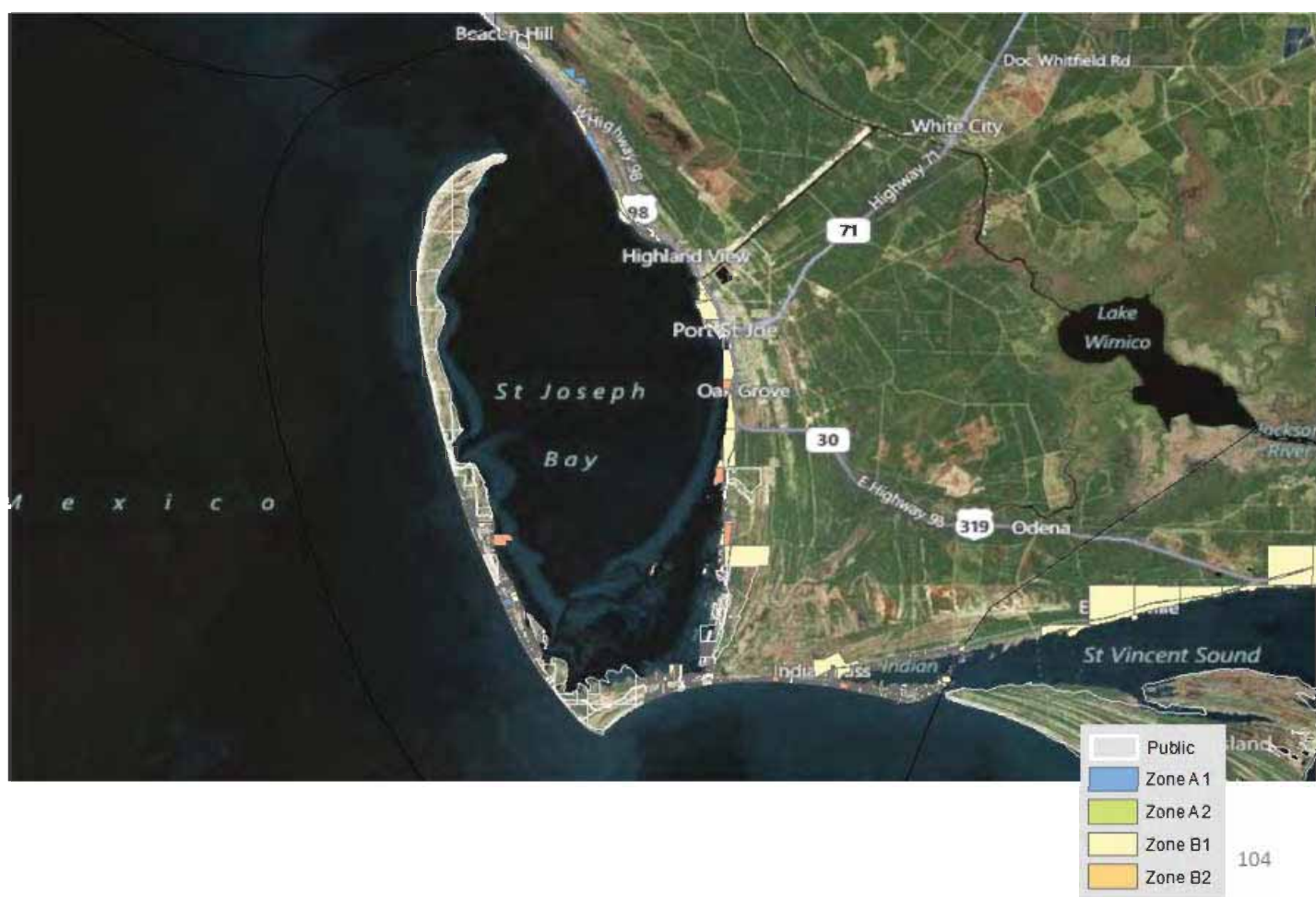
026457

Bay County, FL (Detailed Portion 20)



026458


Gulf County, FL (Entire County)



026459



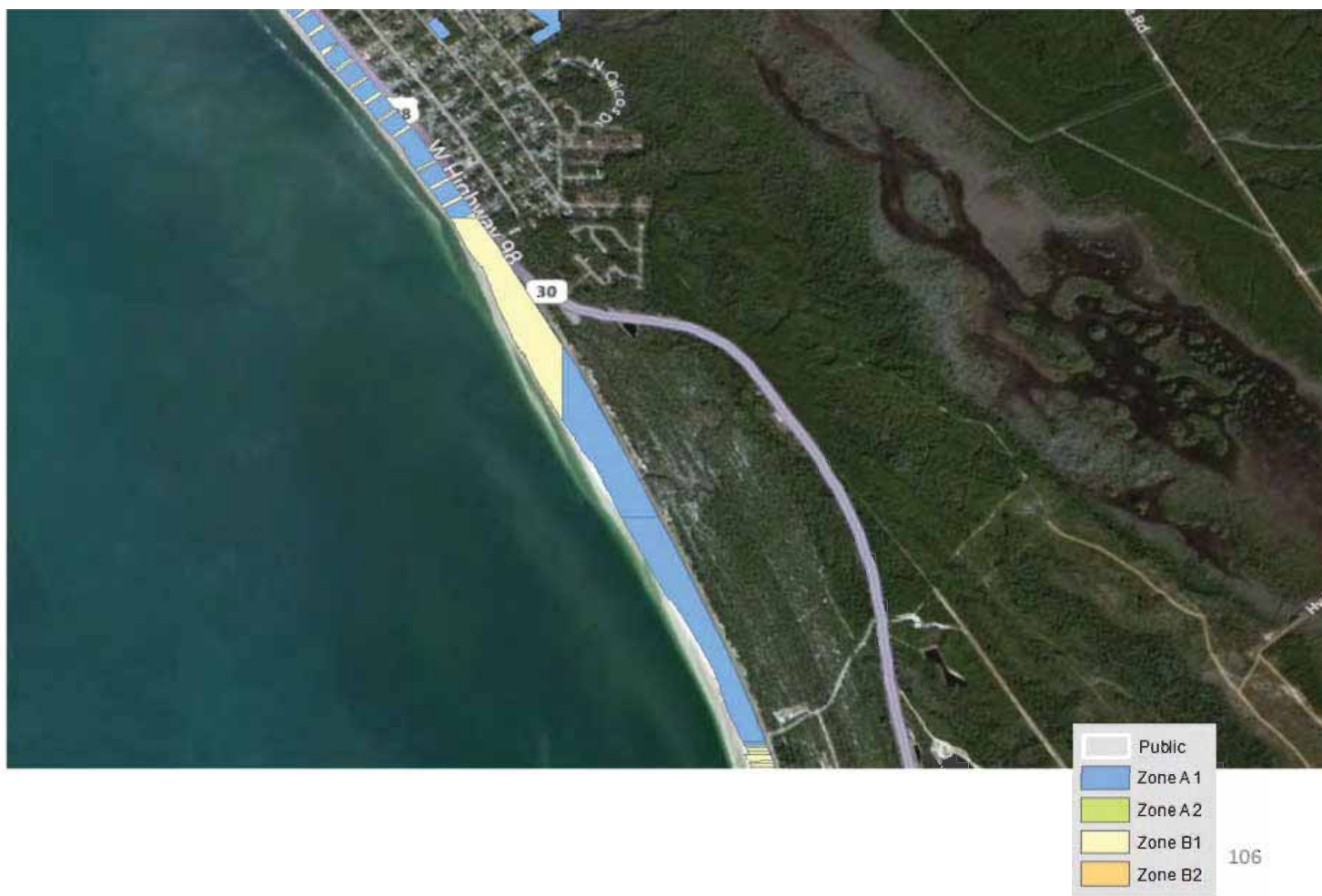
Gulf County, FL (Detailed Portion 1)



026460

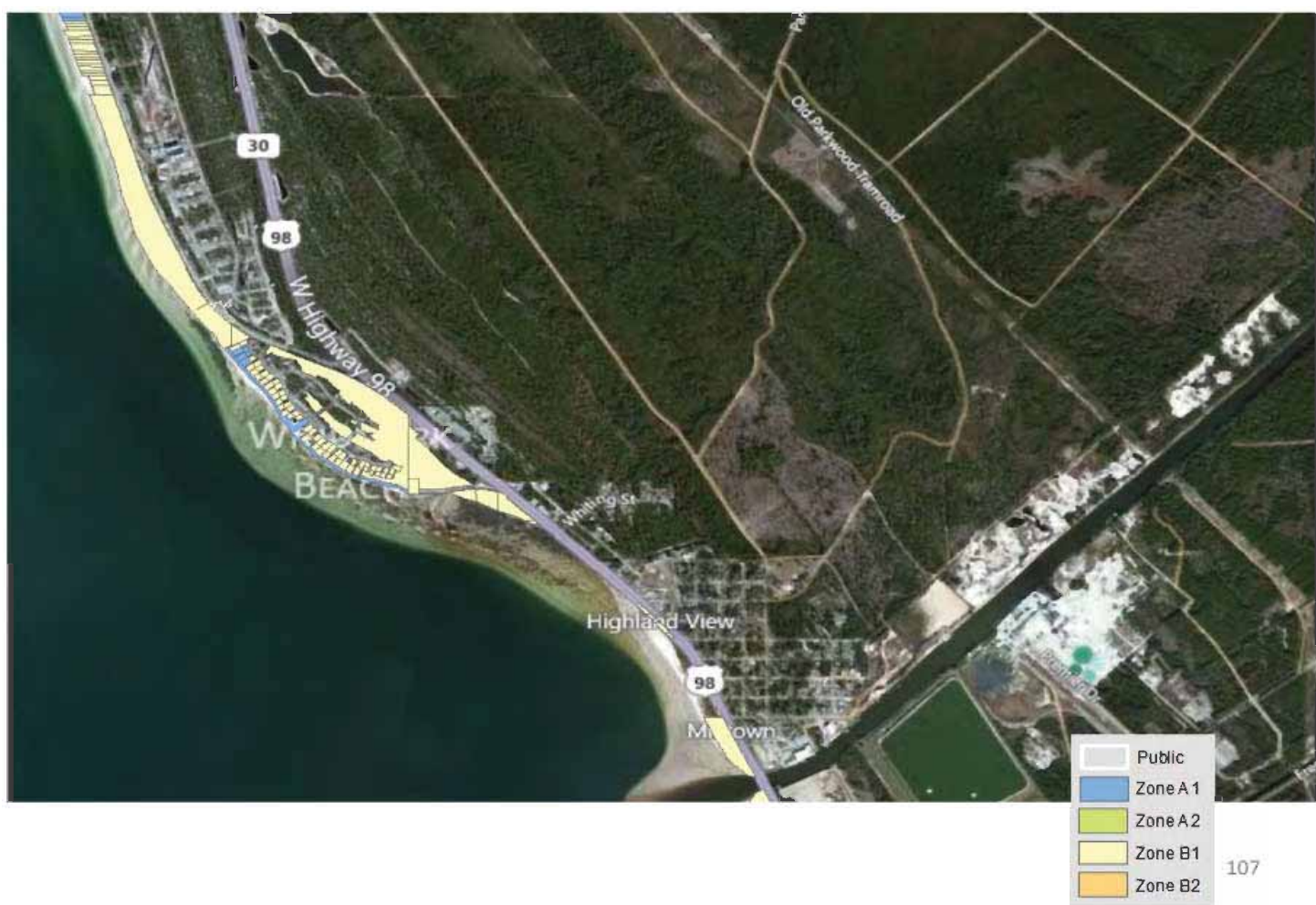


Gulf County, FL (Detailed Portion 2)



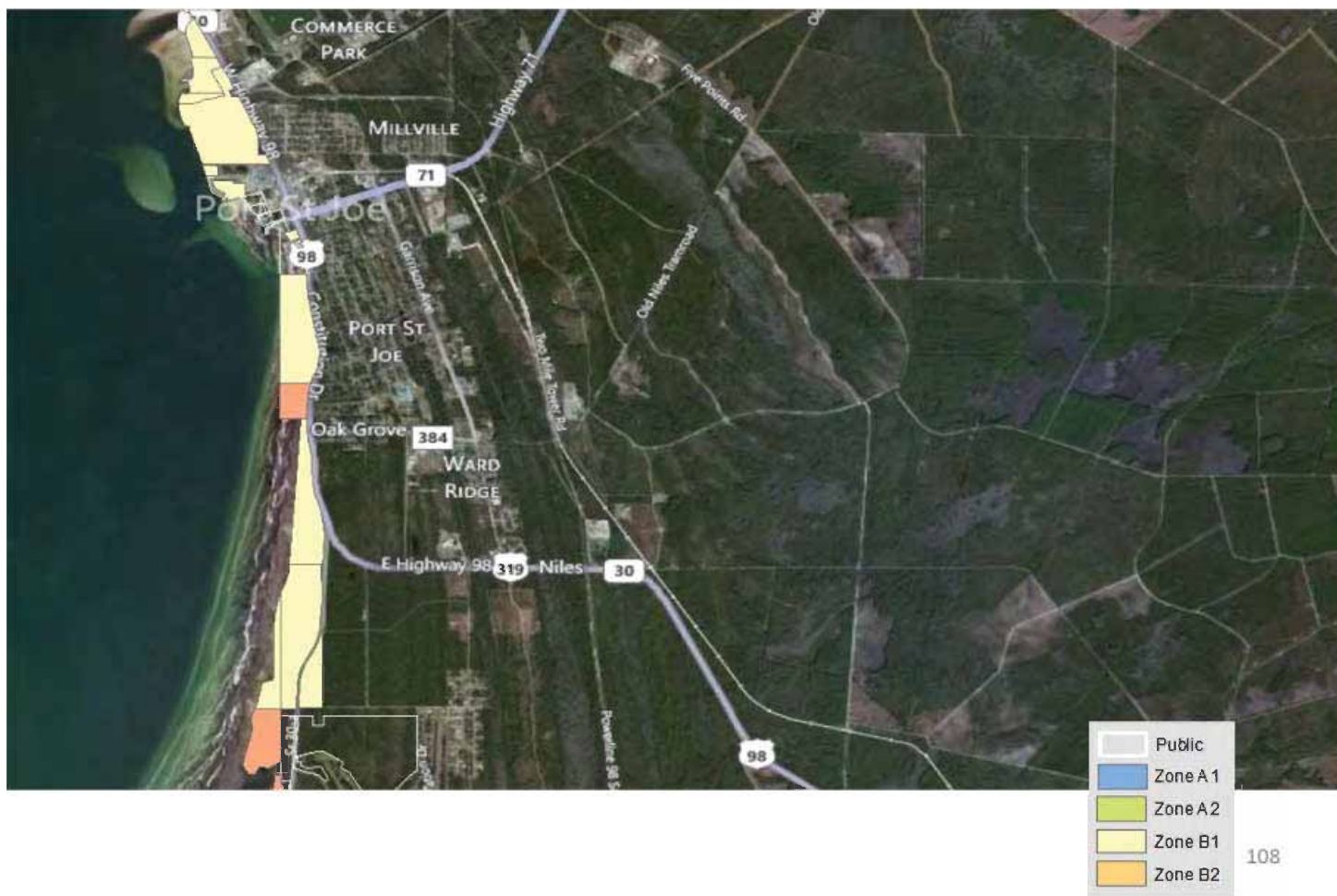
025461

Gulf County, FL (Detailed Portion 3)



025462

Gulf County, FL (Detailed Portion 4)



025463



Gulf County, FL (Detailed Portion 5)



025464

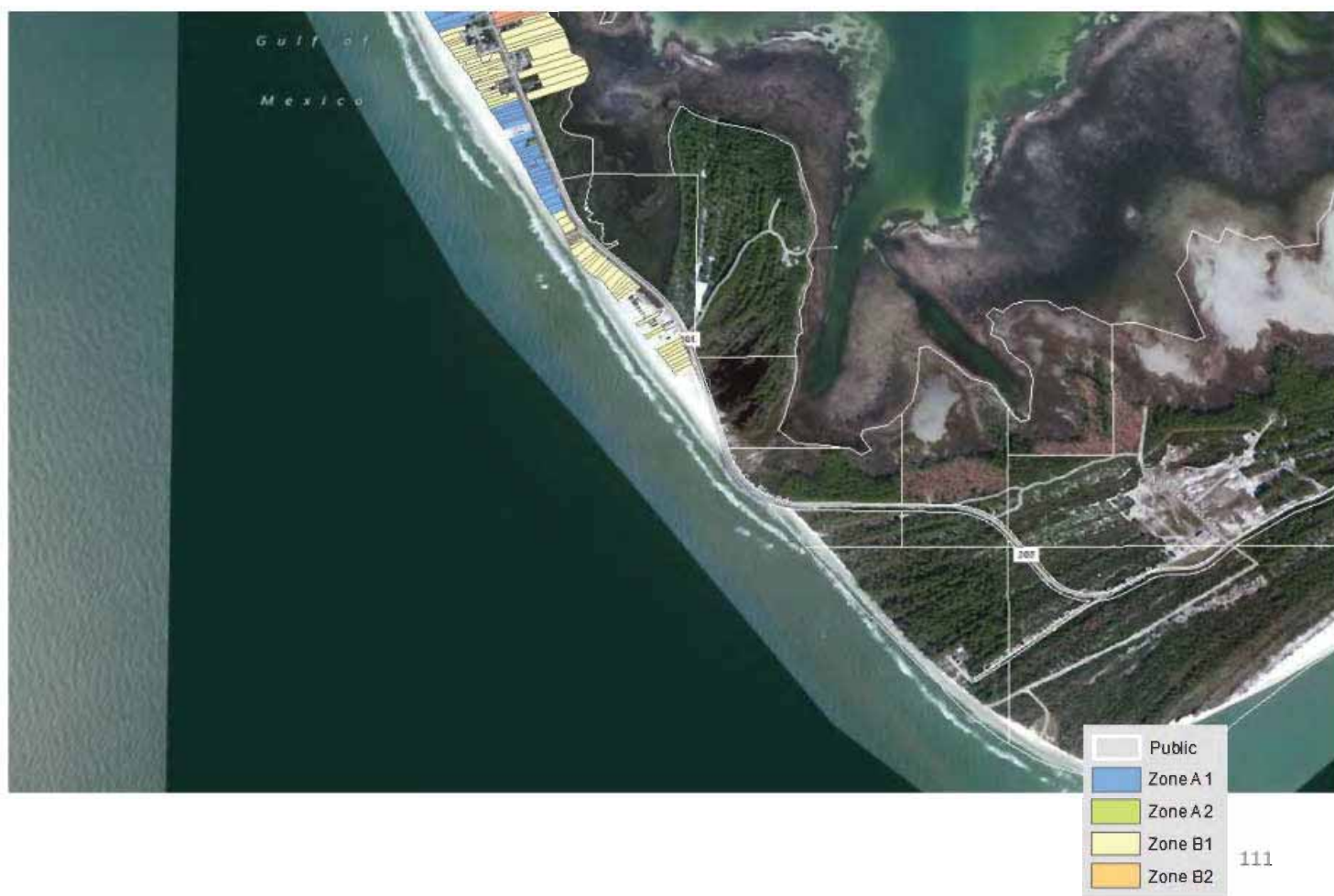


Gulf County, FL (Detailed Portion 6)



026465

Gulf County, FL (Detailed Portion 7)



025466